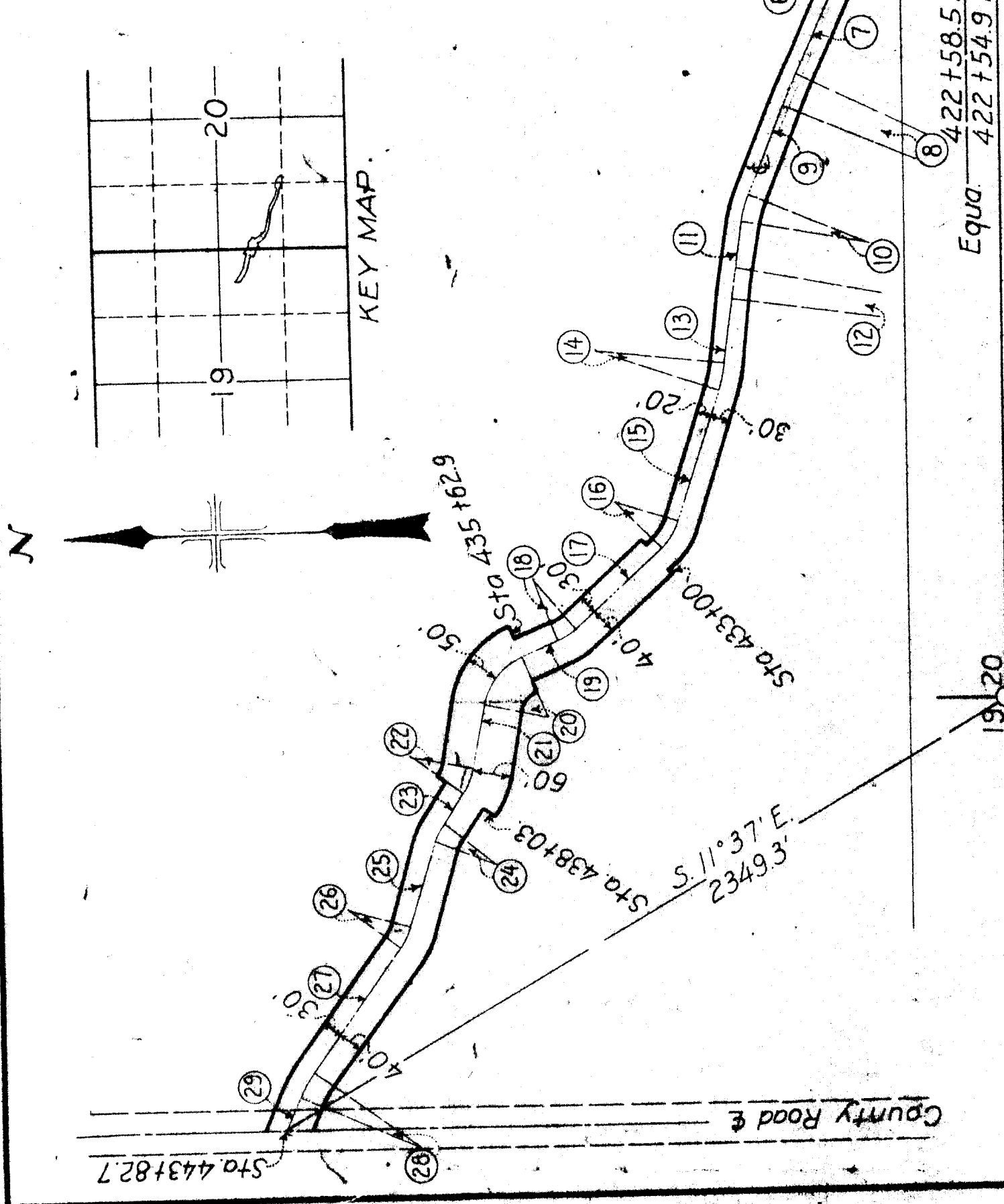


N ^o	COURSE	LENGTH	RAD.	TAN Δ	R ^{OR} L
1	N.28°45' W	33.3			
2		51.8	60.0	27.6	49°26' L
3	N.78°11' W	101.4			
4		24.9	100.0	12.5	14°14½' L
5	S.87°34½' W	34.9			
6		48.2	100.0	24.6	27°38' R
7	N.64°47½' W	184.1			
8		50.6	1000.0	25.3	2°54' L
9	N.67°41½' W	147.3			
10		44.5	200.0	22.3	12°45' L
11	N.80°26½' W	70.3			
12		46.2	1000.0	23.2	2°39' L
13	N.83°05½' W	100.2			
14		41.2	200.0	20.7	11°48½' R
15	N.71°17' W	210.9			
16		52.5	100.0	26.9	30°06' R
17	N.41°11' W	180.9			
18		33.2	100.0	16.8	19°02' R
19	N.22°09' W	59.4			
20		99.6	100.0	54.4	57°03' L
21	N.79°12' W	98.9			
22		41.6	100.0	21.1	23°52' R
23	N.55°20' W	56.7			
24		30.3	100.0	15.2	17°21' L
25	N.72°41' W	136.6			
26		34.1	100.0	17.2	19°33½' R
27	N.53°07½' W	233.2			
28		46.9	200.0	23.5	13°26' L
29	N.66°33½' W	41.9			

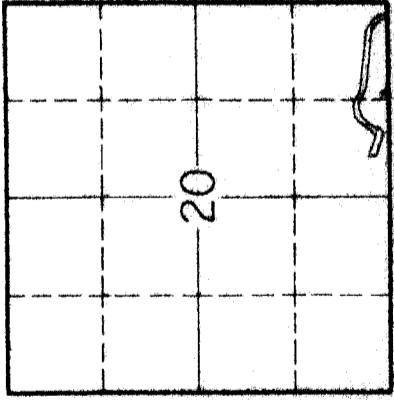


REBECCA SMITH,
 SAMUEL JOSEPH SMITH,
 REBECCA WILLIAMS
 A part of NE ¼ Sec. 19, & N ¼ SW ¼ Sec. 20,
 T. 7N., R. 1W., S. L.M.
 TOTAL, 3.49 Acres.
 Scale - 1 in. = 200 ft.

DEPARTMENT OF THE INTERIOR
 BUREAU OF RECLAMATION
 OGDEN RIVER PROJECT - UTAH
 RIGHTS OF WAY
 OGDEN-BRIGHAM CANAL

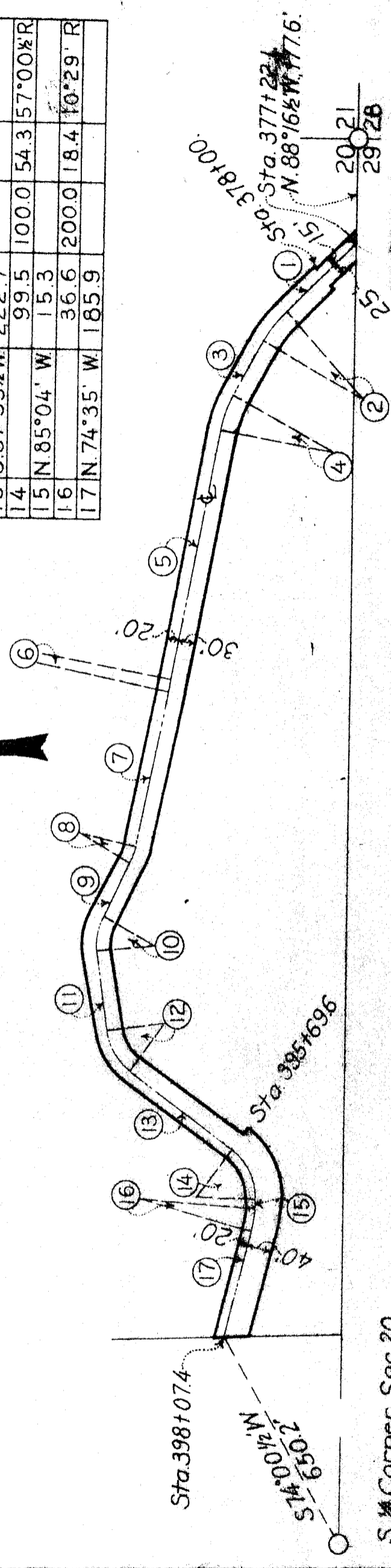
DRAWN: C. T. S. SUBMITTED: _____
 TRACED: P. S. B. RECOMMENDED: _____
 CHECKED: F. W. L. APPROVED: _____

41D-144 Ogden, Ut., 11-14-33



KEY MAP

N ^o	COURSE	LENGTH	RAD.	TAN	Δ, R.°L.
1	N.42°24½'W.	168.0			
2		61.6	200.0	31.1	17°39' L
3	N.60°03½'W.	105.4			
4		62.2	200.0	31.4	17°50½' L
5	N.77°54'W.	430.2			
6		22.1	10000	11.1	1°16' R
7	N.76°38'W.	269.7			
8		27.1	1000	13.6	15°31' R
9	N.61°07'W.	103.2			
10		62.7	100.0	32.4	35°56' L
11	S.82°57'W.	134.5			
12		78.6	100.0	41.4	45°01½' L
13	S.37°55½'W.	222.7			
14		99.5	100.0	54.3	57°00½' R
15	N.85°04'W.	15.3			
16		36.6	200.0	18.4	10°29' R
17	N.74°35'W.	185.9			



S 1/4 Corner, Sec. 20

REBECCA SMITH,
 SAMUEL JOSEPH SMITH,
 REBECCA WILLIAMS.
 A part of S 1/2 SE 1/4 Sec. 20.
 T. 7N., R. 1W., S. 1M.
 TOTAL, 2.43 Acres.

DEPARTMENT OF THE INTERIOR
 BUREAU OF RECLAMATION
 OGDEN RIVER PROJECT, UTAH
 RIGHTS OF WAY
 OGDEN BRIGHAM CANAL

DESIGNED BY: [Signature]
 CHECKED BY: [Signature]
 APPROVED BY: [Signature]
 DATE: [Signature]

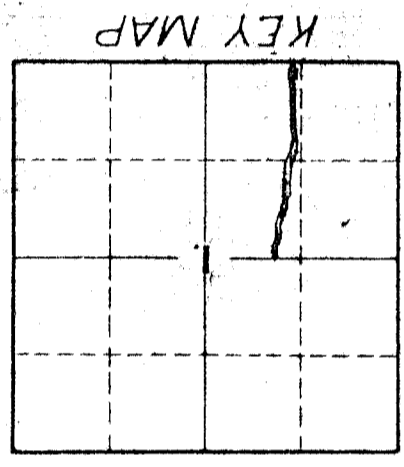
ED-141 Ogden, Ut. 11-10-34

Scale, 1 in. = 200 ft.

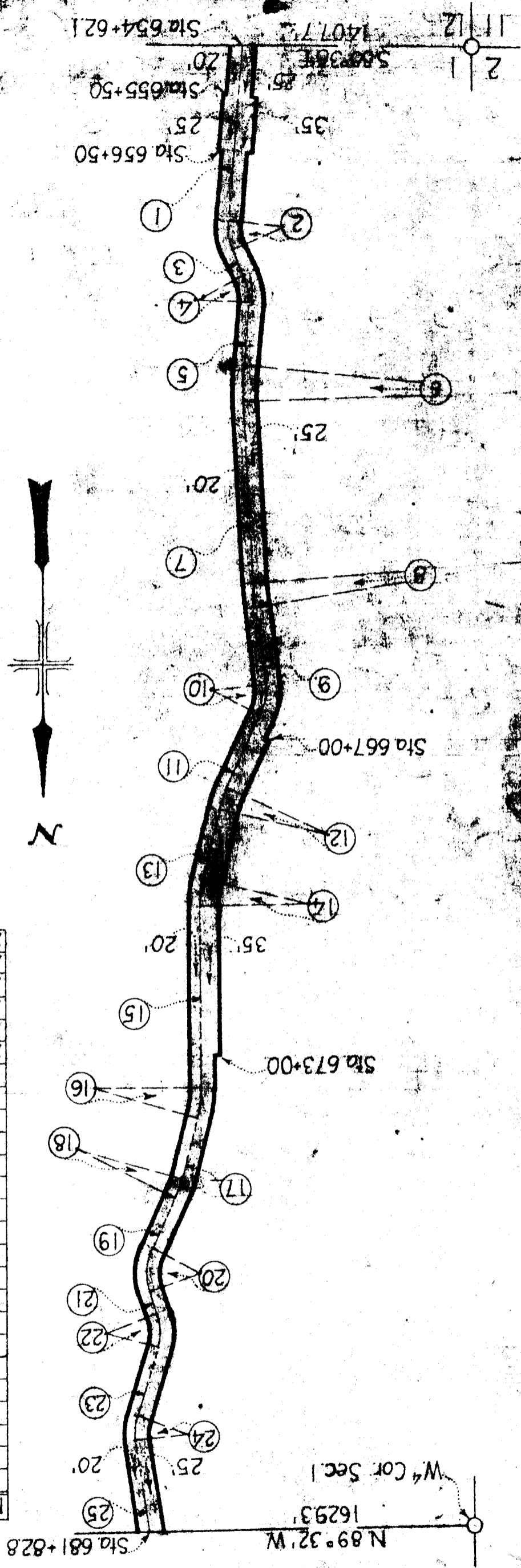
DEPARTMENT OF THE INTERIOR
 BUREAU OF RECLAMATION
 GARDEN RIVER PROJECT-UTAH
 RIGHTS OF WAY
 OGDEN BRIGHAM CANAL
 DRAWN: CMA
 TRACED: FWR
 CHECKED: R.E.P.
 SUBMITTED: APPROVED:

Rev. Jan. 27, 1936
 Ogdon, Utah 1-19-34
 4-HD-165
 200 ft.

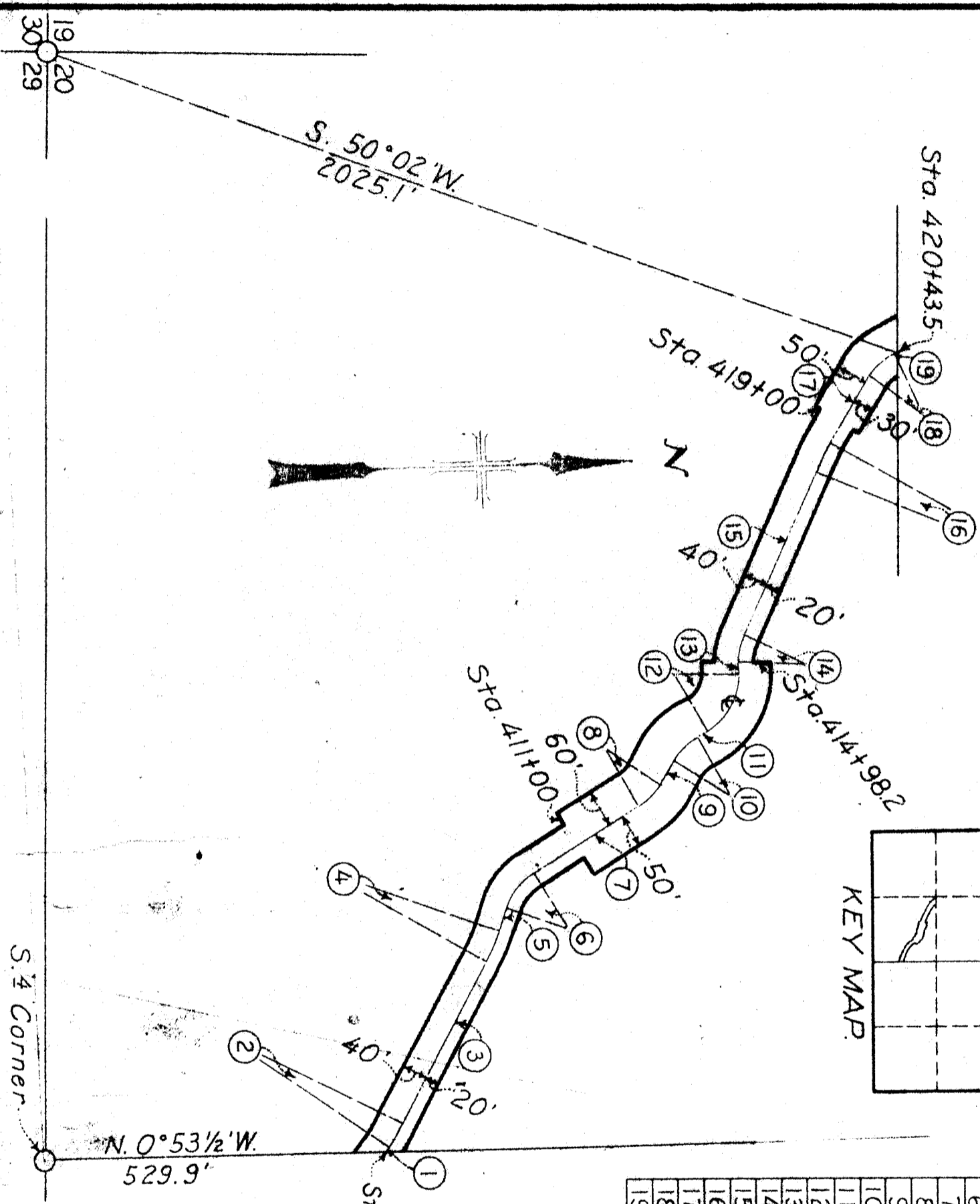
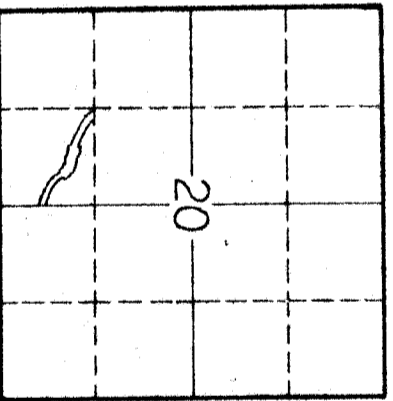
J. DWIGHT HARDING
 A part of E² SW Sec 1
 T7N, R2W, S1M
 Total 298 Acres



No	COURSE	LENGTH	RAD	TAN Δ	R.Δ	L
1	N 5°47' E	313.7				
2	N 5°47' E	313.7				
3	N 23°40' W	50.0				
4	N 5°53' E	111.1				
5	N 5°53' E	111.1				
6	N 7°35' E	500.0	33.2			7°35' L
7	N 1°42' W	322.8				
8	N 6°36' W	138.7				
9	N 6°36' W	138.7				
10	N 26°27' E	145.0				
11	N 26°27' E	145.0				
12	N 14°50' E	129.3				
13	N 14°50' E	129.3				
14	N 0°47' E	326.2				
15	N 0°47' E	326.2				
16	N 16°10' E	111.7				
17	N 16°10' E	111.7				
18	N 27°15' E	97.2				
19	N 27°15' E	97.2				
20	N 19°18' W	41.4				
21	N 19°18' W	41.4				
22	N 17°56' E	127.5				
23	N 17°56' E	127.5				
24	N 6°32' W	165.8				
25	N 6°32' W	165.8				



N ^o	COURSE	LENGTH	RAD.	TAN	Δ.R. ^o L.
1	N.53°38'W	10.1			
2		41.4	3000	20.7	7.54 L
3	N.61°32'W	281.5			
4		50.4	3000	25.3	9°38' L
5	N.71°10'W	37.9			
6		69.2	100.0	36.0	39°38' R
7	N.31°32'W	192.8			
8		44.3	100.0	22.5	25°23' L
9	N.56°55'W	49.2			
10		45.9	1000	23.3	26°17' R
11	N.30°38'W	20.4			
12		103.0	1000	56.6	59°02' L
13	N.89°40'W	18.6			
14		42.2	1000	21.4	24°11' R
15	N.65°29'W	272.6			
16		51.0	400.0	25.6	7°19' R
17	N.58°10'W	120.9			
18		51.3	1000	26.3	29°25' R
19	N.28°45'W	7.3			



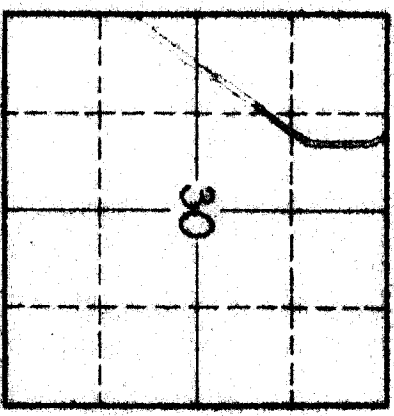
JOHN A. GARNER
 A part of SE 1/4 SW 1/4, Sec. 20,
 T. 7N., R. 1W., S. 1M.
 Total, 2.62 Acres.

DEPARTMENT OF THE INTERIOR
 BUREAU OF RECLAMATION
 OGDEN RIVER PROJECT-UTAH
 RIGHTS OF WAY
OGDEN-BRIGHTWAY CANAL
 DRAWN: C.T.S. SUBMITTED:
 TRACED: P.S.B. RECOMMENDED:
 CHECKED: E.W.B. APPROVED:
 4-1-D-143 Ogden, Ut. 11-13-34

24 19
25 30

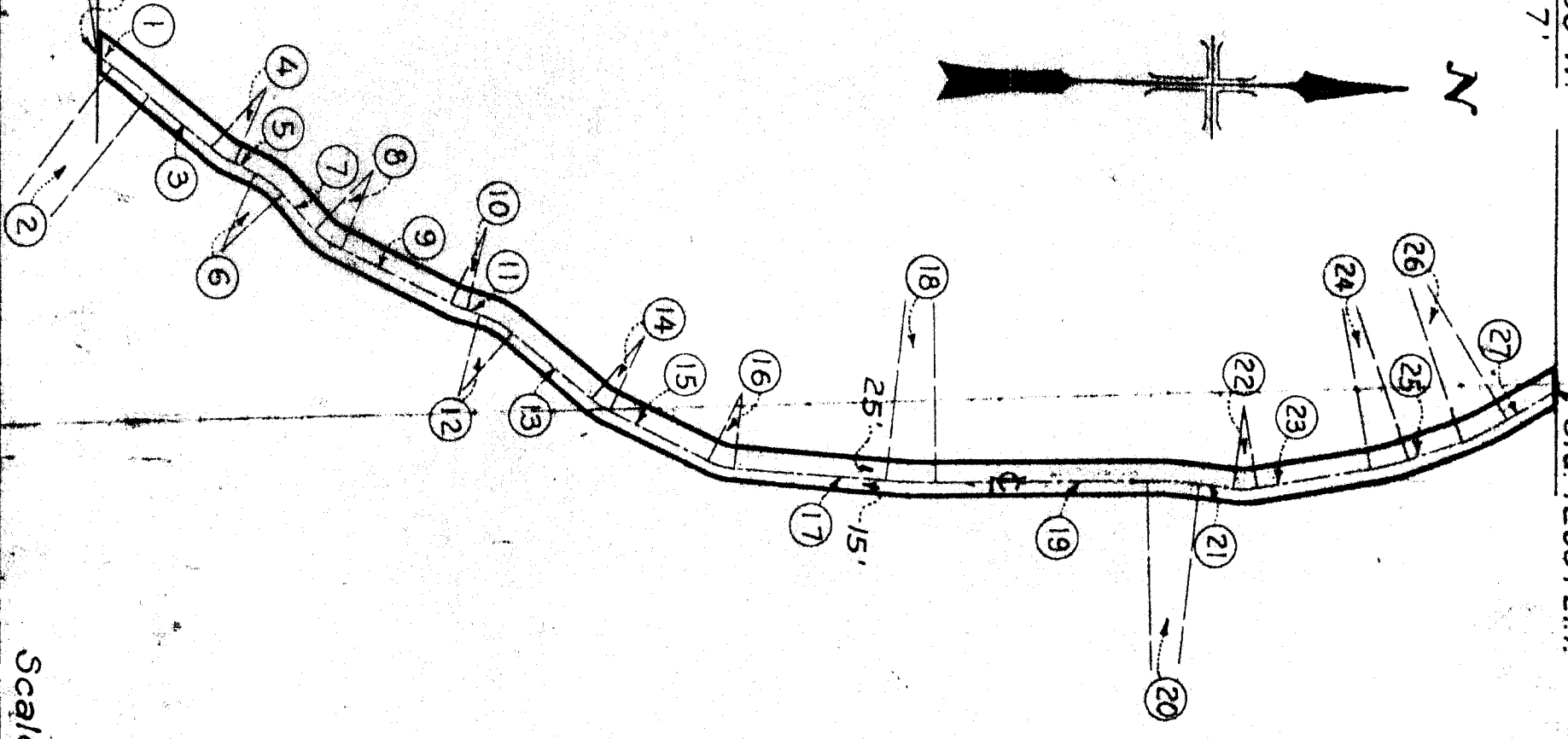
S. 89° 30' W.
1659.7'

Sta. 1203+21.7



W4 COR.
SEC. 30.

Sta. 1183+66.0
N. 54° 45' E.
1533.3'



No	COURSE	LENGTH	RAD.	TAN	Δ P.L.
1	N.35°57'E	14.3			
2		57.6	1000	28.8	3°18'R
3	N.39°15'E	99.6			
4		28.8	100	14.5	16°29'L
5	N.22°46'E	33.4			
6		42.2	100	21.4	24°12'R
7	N.46°59'E	60.0			
8		37.8	100	19.1	21°40'L
9	N.25°19'E	147.6			
10		20.9	100	10.5	11°58'L
11	N.19°20'E	18.4			
12		46.1	100	23.5	26°25'R
13	N.39°46'E	125.2			
14		26.7	100	13.4	15°18'L
15	N.24°28'E	136.6			
16		29.1	90	14.6	18°31'L
17	N.5°56'E	187.7			
18		60.8	500	30.4	6°58'L
19	N.1°02'W	258.7			
20		60.8	500	30.4	6°59'R
21	N.5°57'E	43.9			
22		28.5	100	14.4	16°21'L
23	N.10°24'W	141.2			
24		48.8	300	24.5	9°19'L
25	N.19°43'W	71.3			
26		56.5	300	28.4	10°48'L
27	N.30°32'W	73.2			

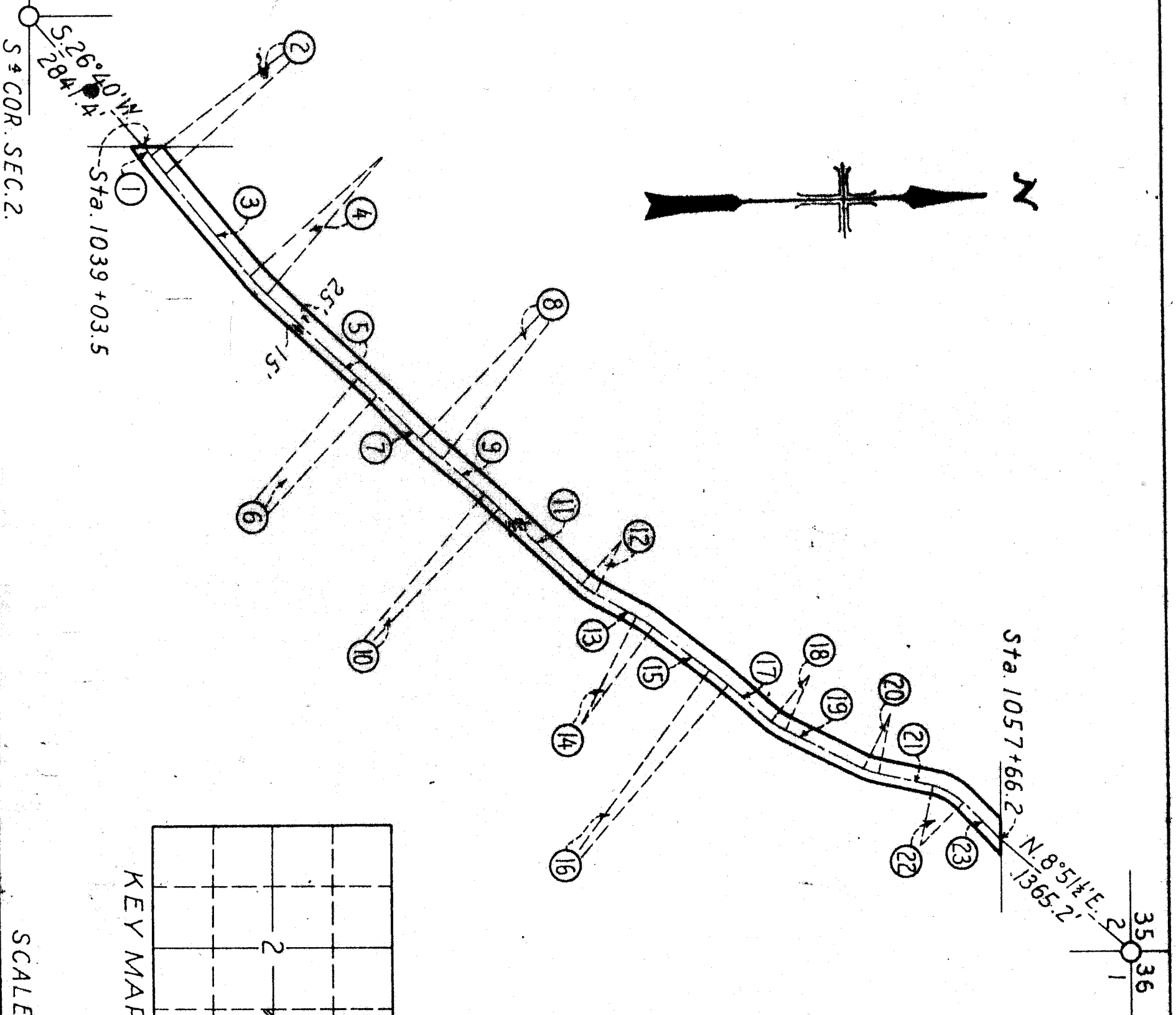
Scale, 1 in. = 200 ft.

GEORGE W. JOHNSON.
A part of NW 4 Sec. 30,
T. 9 N., R. 1 W., S. 1 M.
Total - 1.80 Acres.

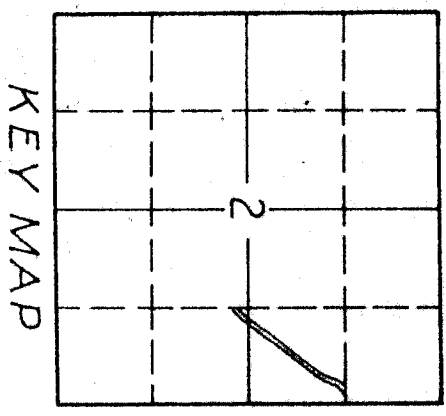
DEPARTMENT OF THE INTERIOR
BUREAU OF RECLAMATION
OGDEN RIVER PROJECT-UTAH
RIGHTS OF WAY
OGDEN-BRIGHAM CANAL

Submitted by: G. W. JOHNSON
Checked: F. B. B. Recommended:
Approved: C. T. S. Approved:

OSDEN, UT. MAR. 28, 1935



No	COURSE	LENGTH	RAD.	TAN	Δ R. L.
1	N.55°16'E	17.0			
2		38.8	500.	19.4	4°27'L
3	N.50°49'E	218.6			
4		41.5	300.	20.8	7°56'L
5	N.42°53'E	204.9			
6		43.6	1000.	21.8	2°30'R
7	N.45°23'E	104.5			
8		46.5	500.	23.3	5°19'L
9	N.40°04'E	91.2			
10		31.8	500.	15.9	3°38'R
11	N.43°42'E	189.9			
12		25.5	100.	12.8	14°36'L
13	N.29°06'E	79.5			
14		29.2	200.	14.6	8°22'R
15	N.37°29'E	122.2			
16		39.0	500.	19.5	4°28'R
17	N.41°57'E	96.2			
18		27.3	100.	13.7	15°38'L
19	N.26°19'E	147.1			
20		23.8	100.	11.9	13°38'L
21	N.12°41'E	95.5			
22		58.6	100.	30.2	33°33'R
23	N.46°15'E	90.5			



SCALE 1" = 200'

THOMAS C. YOUNG
 A part of SE 1/4 NE 1/4 & NE 1/4 SE 1/4 Sec. 2.
 T. 8 N., R. 2 W., S. 1 M.
 Total, 1.7 Acres.

DEPARTMENT OF THE INTERIOR
 BUREAU OF RECLAMATION
 OGDEN RIVER PROJECT-UTAH
 RIGHTS OF WAY
 OGDEN-BRIGHAM CANAL.

DRAWN: G.M.A. SUBMITTED: _____
 TRACED: P.S.B. RECOMMENDED: _____
 CHECKED: F.W.R. APPROVED: _____
 4-I-D-1944 OGDEN, UT., 2-8-36.

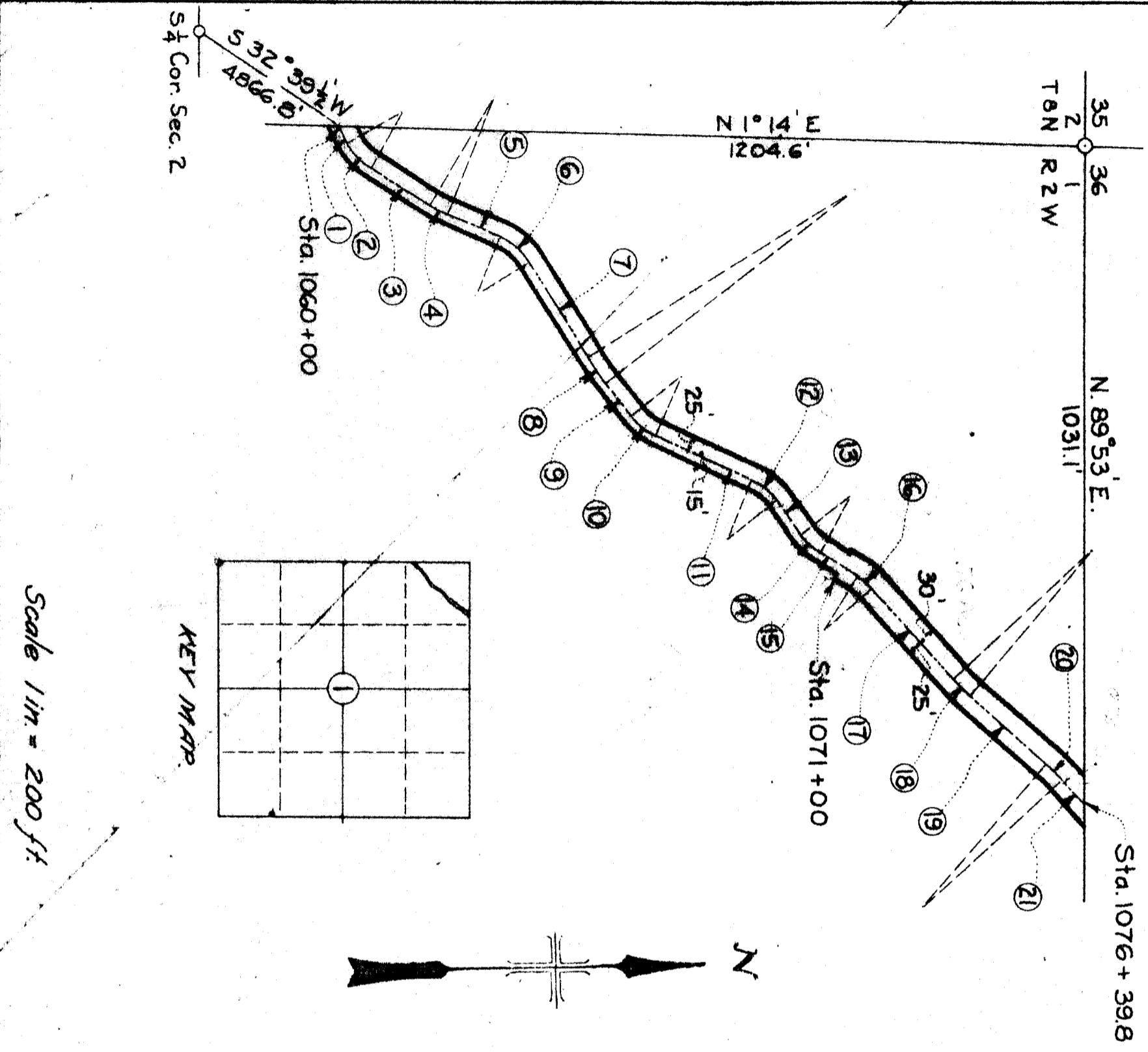
No	COURSE	LENGTH	RAD.	TAN	Δ R or L
1	N 61° 51' E	33.2			
2		54.5	1000	279	31° 14' L
3	N 30° 36' E	111.8			
4		30.7	2000	15.4	8° 48' L
5	N 21° 48' E	92.9			
6		61.9	1000	320	35° 29' R
7	N 57° 17' E	177.7			
8		50.9	5000	25.5	5° 50' L
9	N 51° 27' E	64.4			
10		48.0	1000	24.5	27° 31' L
11	N 23° 56' E	168.5			
12		53.2	1000	27.2	30° 29' R
13	N 54° 25' E	67.7			
14		41.5	1000	21.1	23° 48' L
15	N 30° 37' E	72.9			
16		28.9	1000	14.5	16° 34' R
17	N 47° 11' E	196.8			
18		35.5	3000	17.8	6° 47' L
19	N 40° 23' E	162.5			
20		34.6	3000	17.3	6° 36' R
21	N 46° 59' E	51.7			

STATE SECURITY BANK
 A part of the NW 1/4 NW 1/4 Sec 1
 T. 8 N., R. 2 W., S. 1. B. & M.
 Total 1.69 Acres

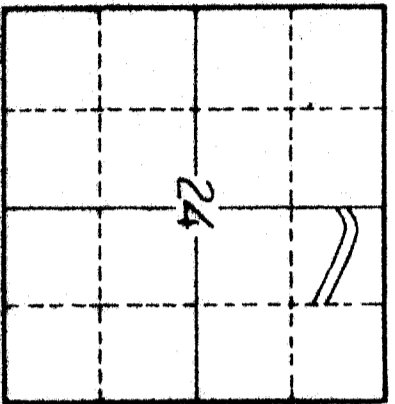
Rev. 2/15/36.

DEPARTMENT OF THE INTERIOR
 BUREAU OF RECLAMATION
 OGDEN RIVER PROJECT - UTAH
 RIGHTS OF WAY
 OGDEN - BRIGHAM CANAL

DRAWN: *B. G. G.* SUBMITTED: _____
 CHECKED: *C. T. S.* APPROVED: _____
 #1-D-196 OGDEN, UT. 3-20-35



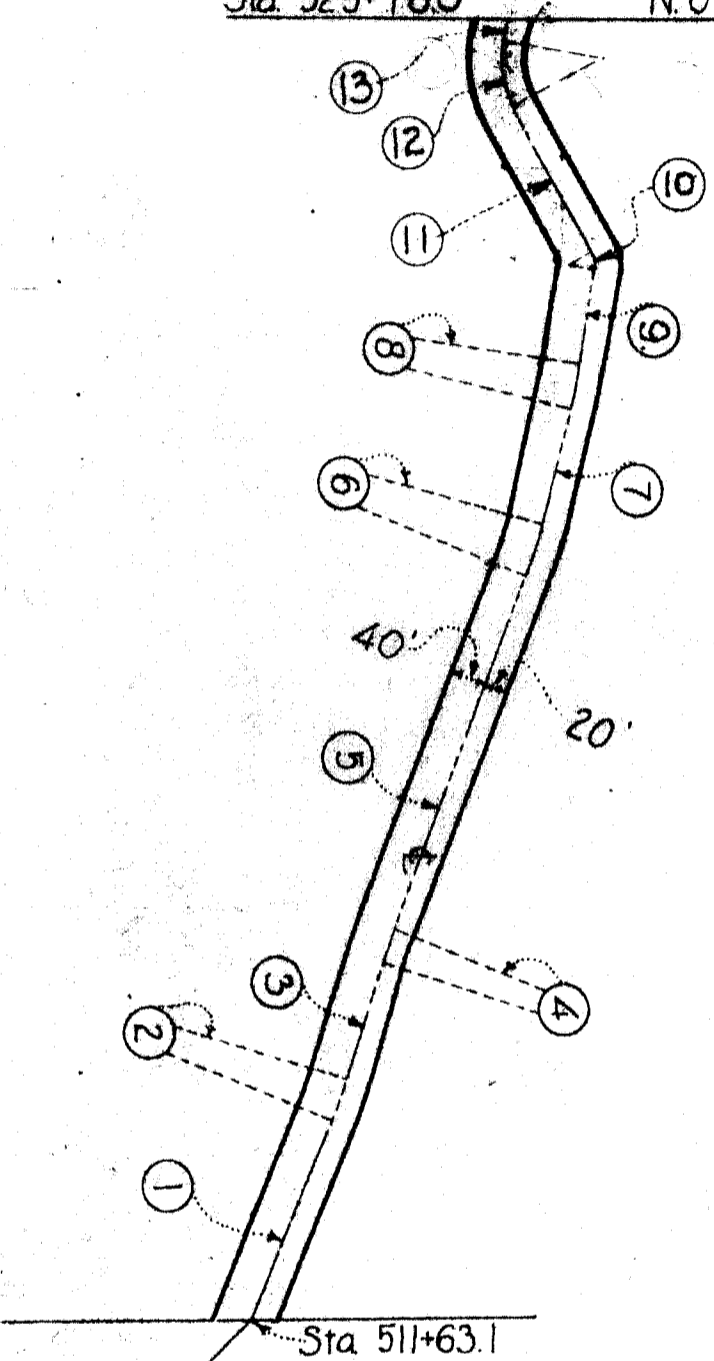
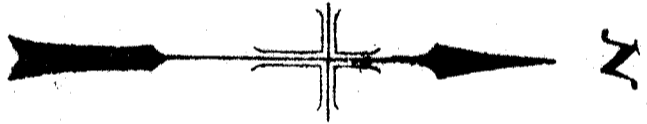
Scale 1 in = 200 ft.



KEY MAP

N4 Cor. Sec. 24

Sta. 525+78.0 N. 0° 27' 1/2" E. 562.1



No	COURSE	LENGTH	RAD.	TAN Δ	R° L
1	N 67° 31' W	224.3			
2		44.5	5000	22.3	5° 06' L
3	N 72° 37' W	124.5			
4		37.4	5000	18.7	4° 17' R
5	N 69° 20' W	387.2			
6		56.7	5000	28.4	6° 30' L
7	N 74° 50' W	118.0			
8		46.8	5000	23.4	5° 22' L
9	N 80° 12' W	97.5			
10		16.0	250	8.3	36° 46' L
11	S 63° 01' W	172.4			
12		69.3	1000	36.1	39° 43' R
13	N 77° 16' W	20.3			

CHANCEY W. RHEES
 A part of NW 1/4 NE 1/4 Sec. 24,
 T7N, R2W, S.1.M.
 Total 1.95 Acres

Revised 4-10-35 E.V.C.
 Checked 4-11-35 F.W.R.

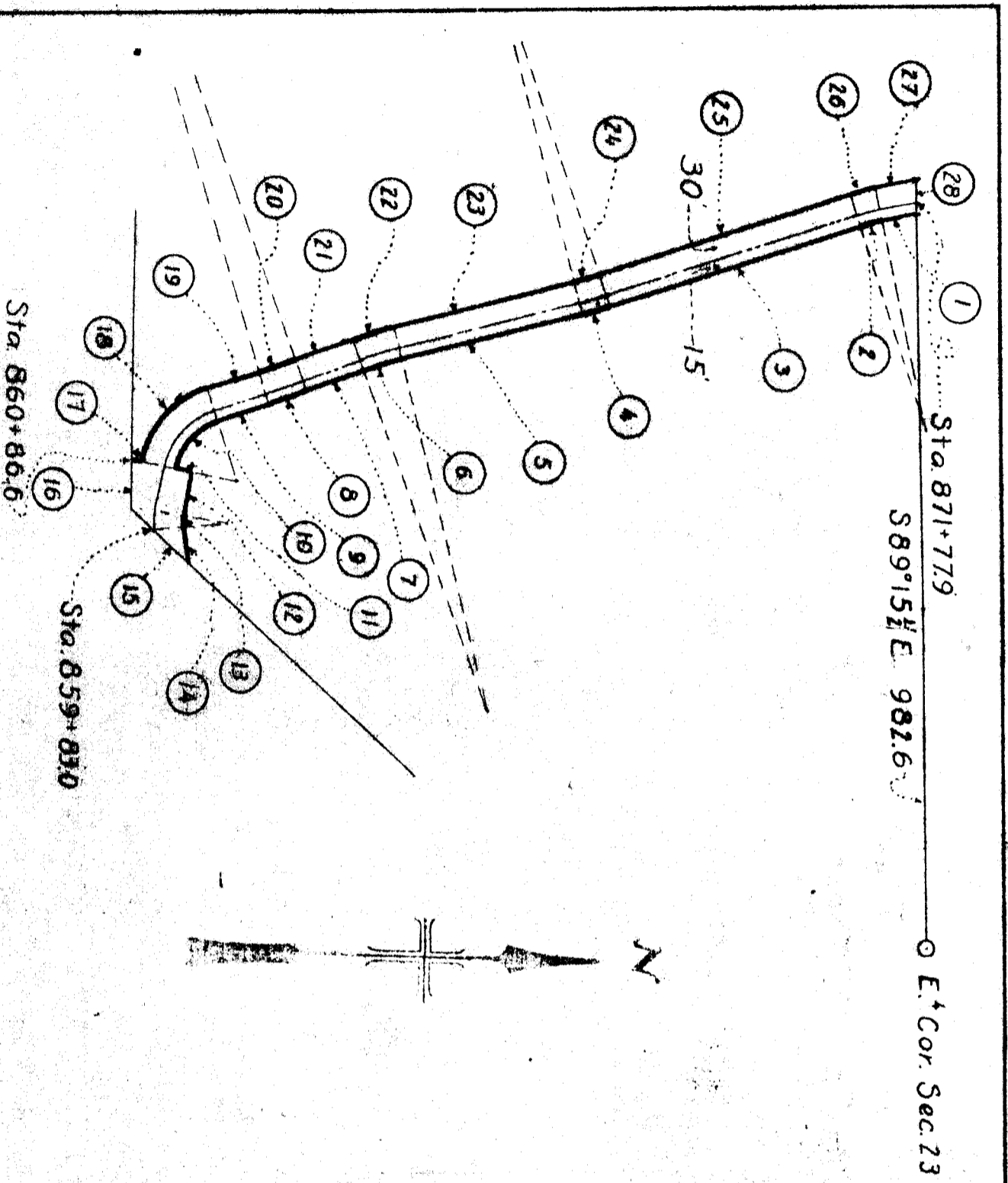
DEPARTMENT OF THE INTERIOR
 BUREAU OF RECLAMATION
 OGDEN RIVER PROJECT-UTAH
 RIGHTS OF WAY
 OGDEN - BRIGHAM CANAL

DRAWN: G.S.
 TRACKED: F.W.R.
 ORDERED: C.M.A.

4:HD-156 Ogdén Utah II-21-35

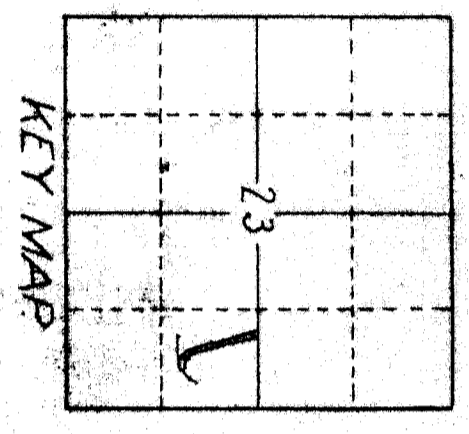
E 4 Cor. Sec. 24

Scale 1 in = 200 ft.



N°	COURSE	LENGTH	RAD	TAN	Δ Powl
1	S 9° 16' E	466			
2		335	2850	168	6° 44' L
3	S 16° 01' E	3585			
4		375	5150	187	4° 10' R
5	S 1° 51' E	2548			
6		557	4850	279	6° 35' L
7	S 18° 26' E	825			
8		551	10150	275	3° 06' R
9	S 15° 19' E	724			
10		925	850	514	62° 20' L
11	N 12° 20' E	250			
12	S 77° 39' E	589			
13		223	600	113	21° 16' L
14	N 81° 04' E	418			
15	S 44° 05' W	1072			
16	N 87° 31' W	642			
17	N 12° 20' E	129			
18		1414	1300	788	67° 20' R
19	N 15° 19' W	724			
20		526	9700	263	3° 06' L
21	N 18° 26' W	825			
22		609	5300	305	6° 35' R
23	N 1° 51' W	2548			
24		377	4700	131	4° 10' L
25	N 16° 01' W	3585			
26		388	3300	194	6° 44' R
27	N 9° 16' W	1945			
28	S 89° 15' E	457			

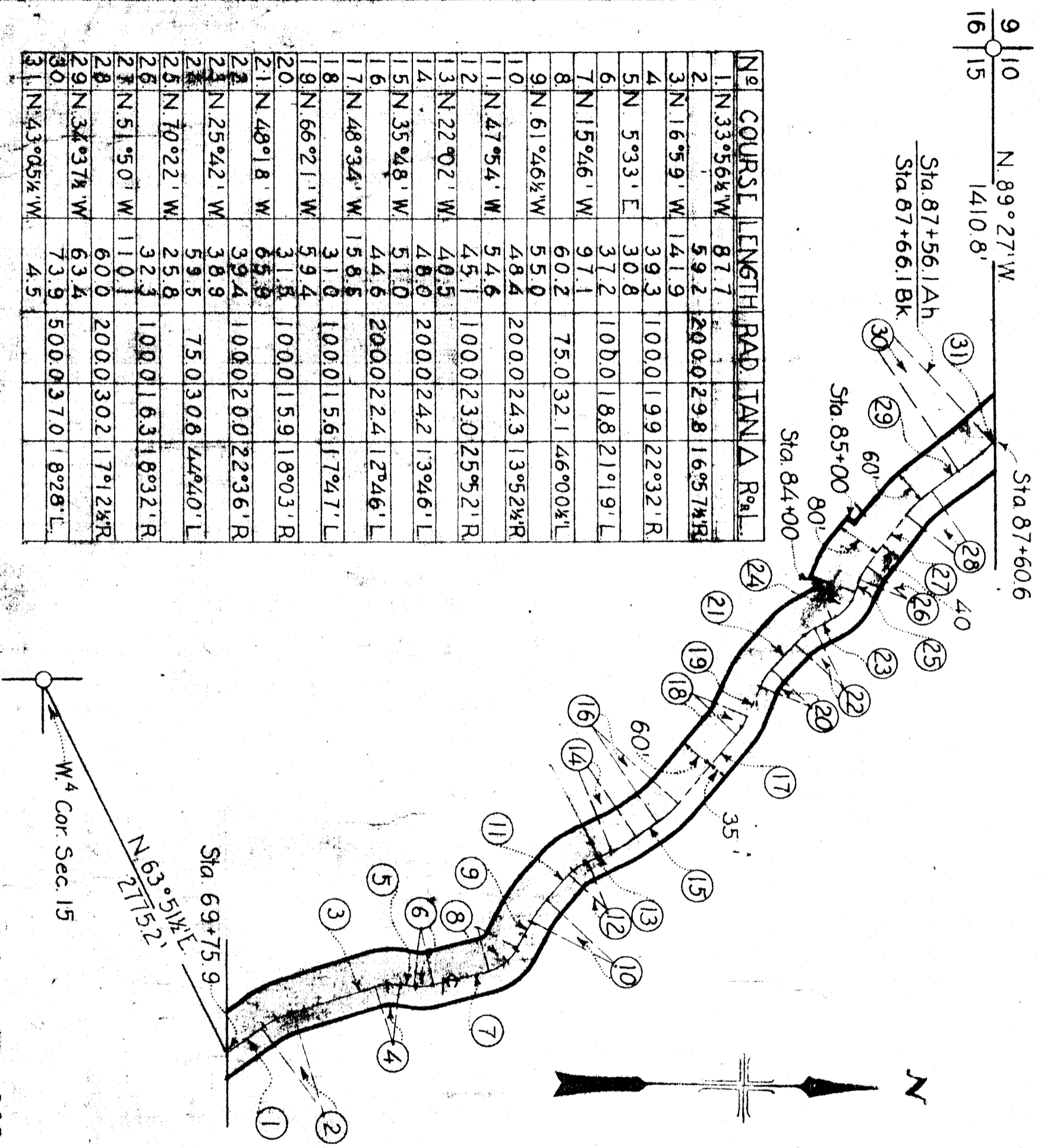
JOHN J. KUNZLER
 A part of NE 1/4 SE 1/4 Sec 23
 T8N, R2W, S1M.
 Total 131 Acres



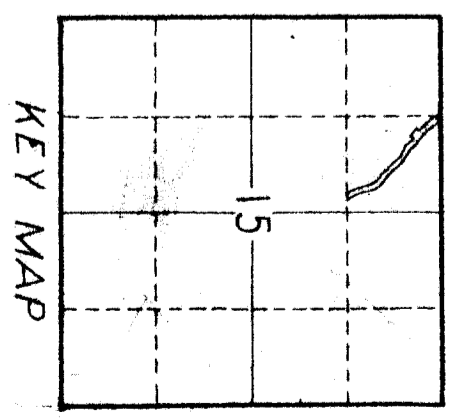
Scale 1 in. = 200 ft.

DEPARTMENT OF THE INTERIOR
 BUREAU OF RECLAMATION
 OGDEN RIVER PROJECT-UTAH
 RIGHTS OF WAY
 OGDEN BRIGHAM CANAL
 CMA
 ETD
 41-8-177 Ogdon Utah 11-351

No	COURSE	LENGTH	RAD	TAN Δ	R ² Δ
1	N.33°56' W	87.7			
2		59.2	200.0	29.8	16°57' R
3	N.16°59' W	141.9			
4		39.3	100.0	19.9	22°32' R
5	N.5°33' E	30.8			
6		37.2	100.0	18.8	21°19' L
7	N.15°46' W	97.1			
8		60.2	75.0	32.1	46°00' L
9	N.61°46' W	55.0			
10		48.4	200.0	24.3	13°52' R
11	N.47°54' W	54.6			
12		45.1	100.0	23.0	25°52' R
13	N.22°02' W	40.5			
14		48.0	200.0	24.2	13°46' L
15	N.35°48' W	51.0			
16		44.6	200.0	22.4	12°46' L
17	N.48°34' W	158.5			
18		31.0	100.0	15.6	17°47' L
19	N.66°21' W	59.4			
20		31.8	100.0	15.9	18°03' R
21	N.48°18' W	65.9			
22		39.4	100.0	20.0	22°36' R
23	N.25°42' W	38.9			
24		59.5	75.0	30.8	44°40' L
25	N.70°22' W	25.8			
26		32.3	100.0	16.3	18°32' R
27	N.51°50' W	110.1			
28		60.0	200.0	30.2	17°12' R
29	N.34°37' W	63.4			
30		73.9	500.0	37.0	8°28' L
31	N.43°05' W	4.5			



WILLIAM P. FOSTER
 A part of NE⁴ NW⁴ Sec 15
 T6N, R1W, S1M.
 Total 398 Acres



DEPARTMENT OF THE INTERIOR
 BUREAU OF RECLAMATION
 OGDEN RIVER PROJECT-UTAH
 RIGHTS OF WAY
OGDEN BRIGHAM CANAL

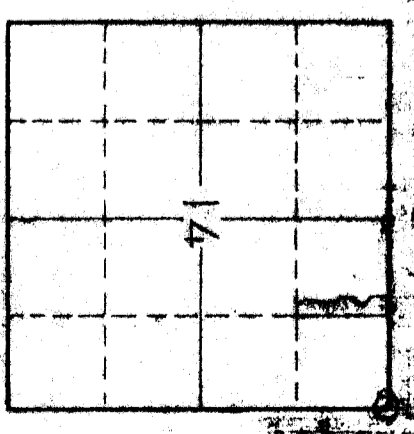
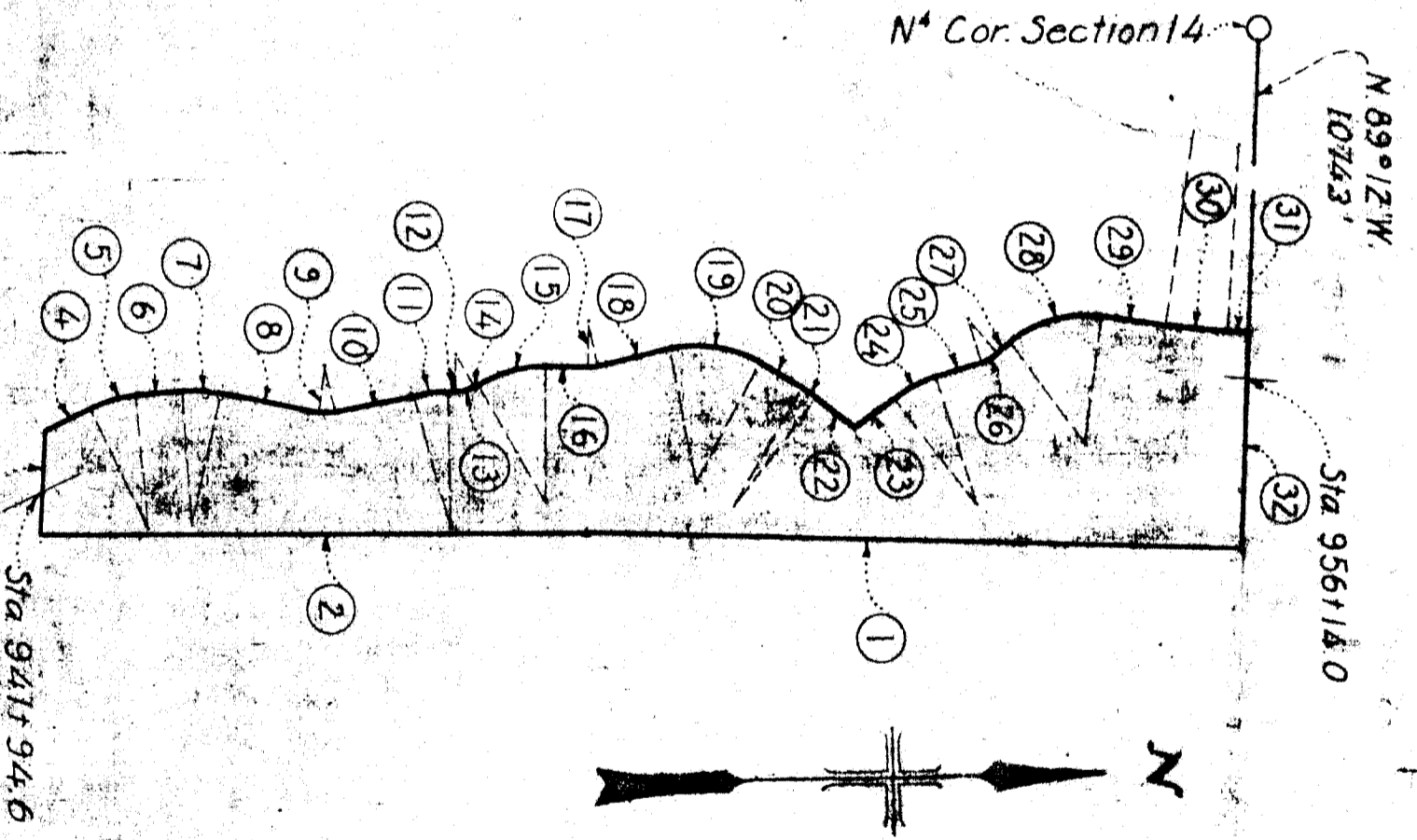
DRAWN: CMA
 TRACED: FWR
 CHECKED: CMA

SUBMITTED: _____
 RECOMMENDED: _____
 APPROVED: _____

4. HD-105 Ogden, Utah 1-16-35

Scale 1 in. = 200 ft.


N ^o	COURSE	LENGTH	RAD.	TAN	Δ	RO ^t L.
1	S 2°12'W	751.0				
2	S 0°08'W	588.7				
3	N 88°21'W	112.1				
4	N 26°19'W	57.9				
5		53.2	150.0	26.9	20°21'R	
6	N 5°58'W	48.7				
7		43.6	150.0	22.0	16°39'R	
8	N 10°41'E	177.3				
9		18.7	50.0	9.5	21°28'L	
10	N 10°47'W	89.7				
11		40.3	150.0	20.3	15°24'R	
12	N 4°37'E	1.0				
13		24.0	40.0	12.4	34°31'L	
14	N 29°54'W	3.7				
15		82.2	150.0	42.2	31°24'R	
16	N 1°30'E	43.5				
17		11.3	50.0	5.7	12°57'L	
18	N 11°26'W	80.7				
19		111.0	150.0	58.2	42°24'R	
20	N 30°57'E	51.3				
21		18.2	150.0	9.1	6°56'R	
22	N 37°53'E	53.8				
23	N 36°43'W	54.0				
24		55.3	150.0	28.0	21°07'R	
25	N 15°36'W	51.0				
26		19.6	50.0	9.9	22°29'L	
27	N 38°05'W	14.7				
28		113.4	140.0	60.0	46°25'R	
29	N 8°20'E	71.0				
30		70.7	95.0	35.4	4°16'L	
31	N 4°04'E	16.2				
32	N 8°17'E	237.3				




VALENTINE M. GRASER
 A part of NW¹/4 NE¹/4 Sec. 14
 T.8N., R.2W., S.11M
 Total 15.55 Acres

Scale 1 in = 200 ft

DEPARTMENT OF THE INTERIOR
 BUREAU OF RECLAMATION
 OGDEN RIVER PROJECT - UTAH
 WASHINGTON BRIGHAM CANAL
 VALLEY
 OGDEN, UTAH
 3-22-1951



Y MAP



NW Cor. Sec. 13

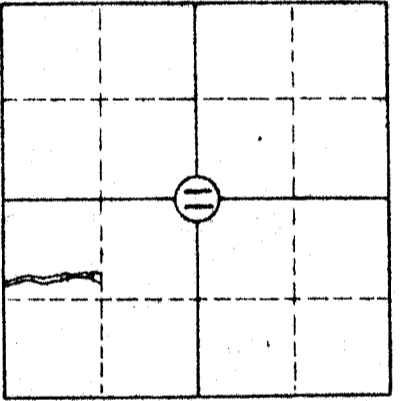
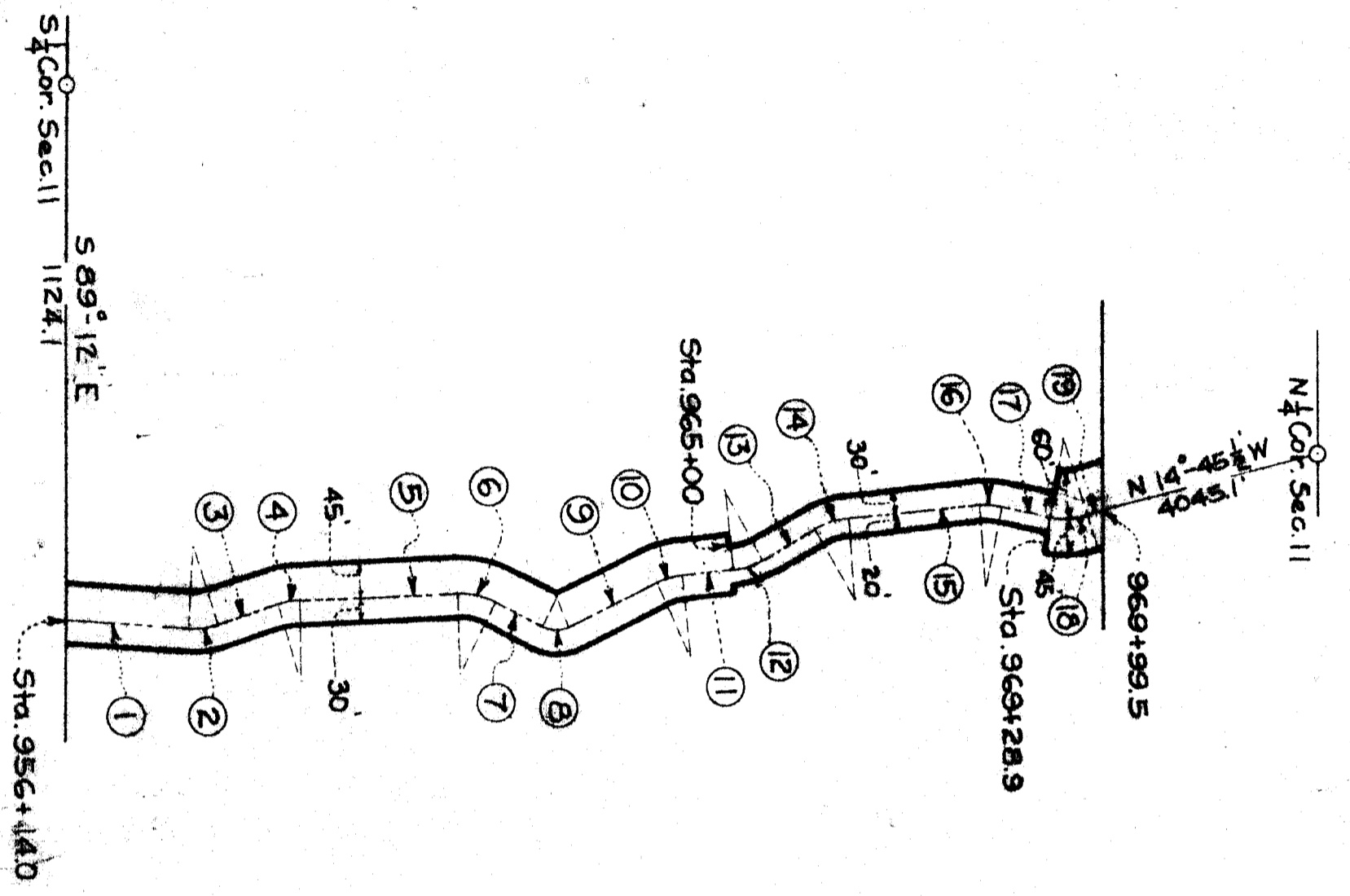
No	COURSE	LENGTH	RAD.	TAN Δ	R%L
1.	N33°56'E.	12.2			
2.		57.2	2000	28.8	16°25'L.
3.	N17°31'E.	135.3			
4.		24.7	1000	12.4	14°11'L.
5.	N3°20'E.	149.0			
6.		28.8	10000	14.4	1°39'R.
7.	N4°59'E.	228.8			
8.		39.6	1000	20.0	22°42'L.
9.	N17°43'W.	218.9			
10.		24.6	1000	12.4	14°05'L.
11.	N31°49'W.	26.6			

W. EZRA ORRUM ET AL
 A part of NW 1/4
 T7N, R2W, S12N
 Total 112 Acres

Scale 1 in = 200 ft

DEPARTMENT OF THE INTERIOR
 BUREAU OF LAND MANAGEMENT
 BIG BEND NATIONAL MONUMENT
 BIG BEND COUNTY, TEXAS

1	100	100
2	100	100
3	100	100
4	100	100
5	100	100
6	100	100
7	100	100
8	100	100
9	100	100
10	100	100
11	100	100



N ^o	Course	Length	Rad.	Tan	Δ R or L
1	N 4° 04' E	163.2			
2		40.2	1000	20.4	23° 03' L
3	N 18° 59' W	79.2			
4		28.7	1000	14.4	16° 27' R
5	N 2° 32' W	201.2			
6		51.9	1000	26.5	29° 43' R
7	N 27° 11' E	64.9			
8		37.2	400	20.1	53° 18' L
9	N 26° 07' W	124.7			
10		35.2	1000	17.8	20° 09' R
11	N 5° 58' W	66.0			
12		42.8	1000	21.8	24° 33' L
13	N 30° 31' W	74.7			
14		43.5	1000	22.1	24° 57' R
15	N 5° 34' W	169.7			
16		30.3	1000	15.2	17° 21' R
17	N 11° 47' E	61.5			
18		51.3	1000	26.2	29° 23' L
19	N 17° 36' E	19.3			

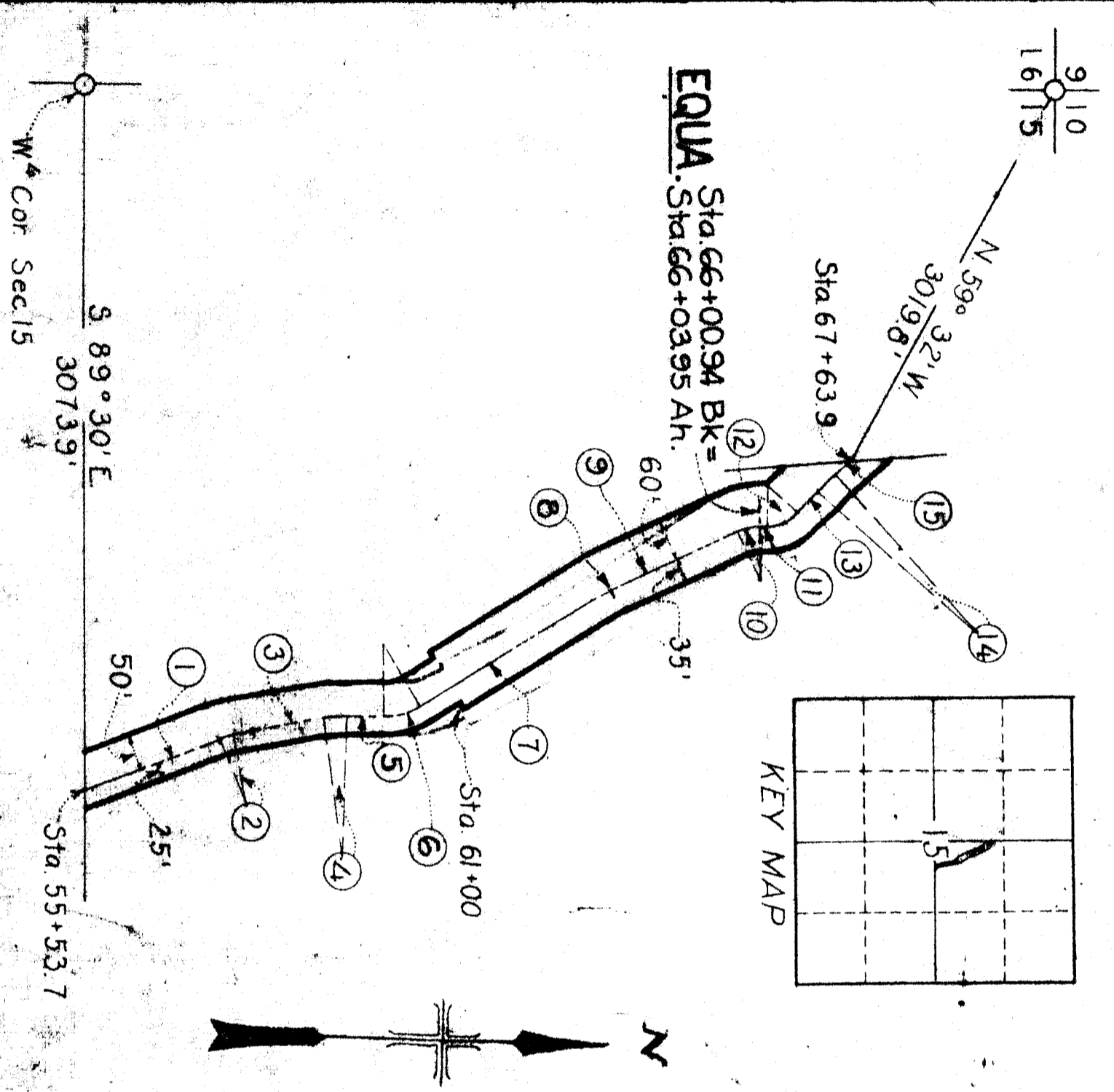
Scale 1" = 200'

KATIE HARGIS
 A part of the SW 1/4 Sec. 11
 T. 8 N., R. 2 W., S. 1. B. & M.
 Total 2.18 Acres

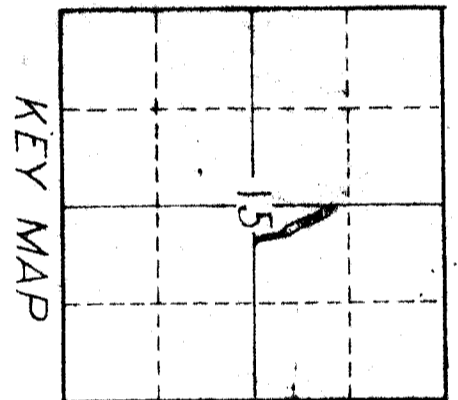
Rev. 1-29-37.
 Rev. 8-16-35.

DEPARTMENT OF THE INTERIOR
 BUREAU OF RECLAMATION
 OGDEN RIVER PROJECT - UTAH
 RIGHTS OF WAY
 OGDEN-BRIGHAM CANAL

DRAWN: *[Signature]* SUBMITTED: _____
 TRACED: *[Signature]* RECOMMENDED: _____
 CHECKED: C.T.S. APPROVED: _____
 4-1-0-100 OGDEN, UT 3-14-35



EQUA. Sta. 66+00.94 BK =
Sta. 66+03.95 Ah.



No	COURSE	LENGTH	RAD.	TAN	Δ R.L.
1	N 19° 49' W	197.9			
2		19.9	100.0	10.0	11° 23' R
3	N 8° 26' W	130.9			
4		37.0	200.0	18.5	10° 36' R
5	N 2° 10' E	51.2			
6		57.3	100.0	29.3	32° 42' L
7	N 30° 32' W	317.7			
8		1.7	13.1	0.9	7° 25' R
9	N 23° 07' W	197.9			
10		35.7	75.0	18.2	27° 16' R
11	N 4° 09' E	5.7			
12		48.2	55.0	25.8	50° 13' L
13	N 46° 04' W	42.2			
14		33.2	300.0	16.6	6° 20' R
15	N 39° 43' W	30.6			

WEBER COUNTY
and
WILLIAM P. FOSTER
A part of S.W. 4 NE 4 Sec 15
T6N, R1W, S1M.
Total 2.39 Acres

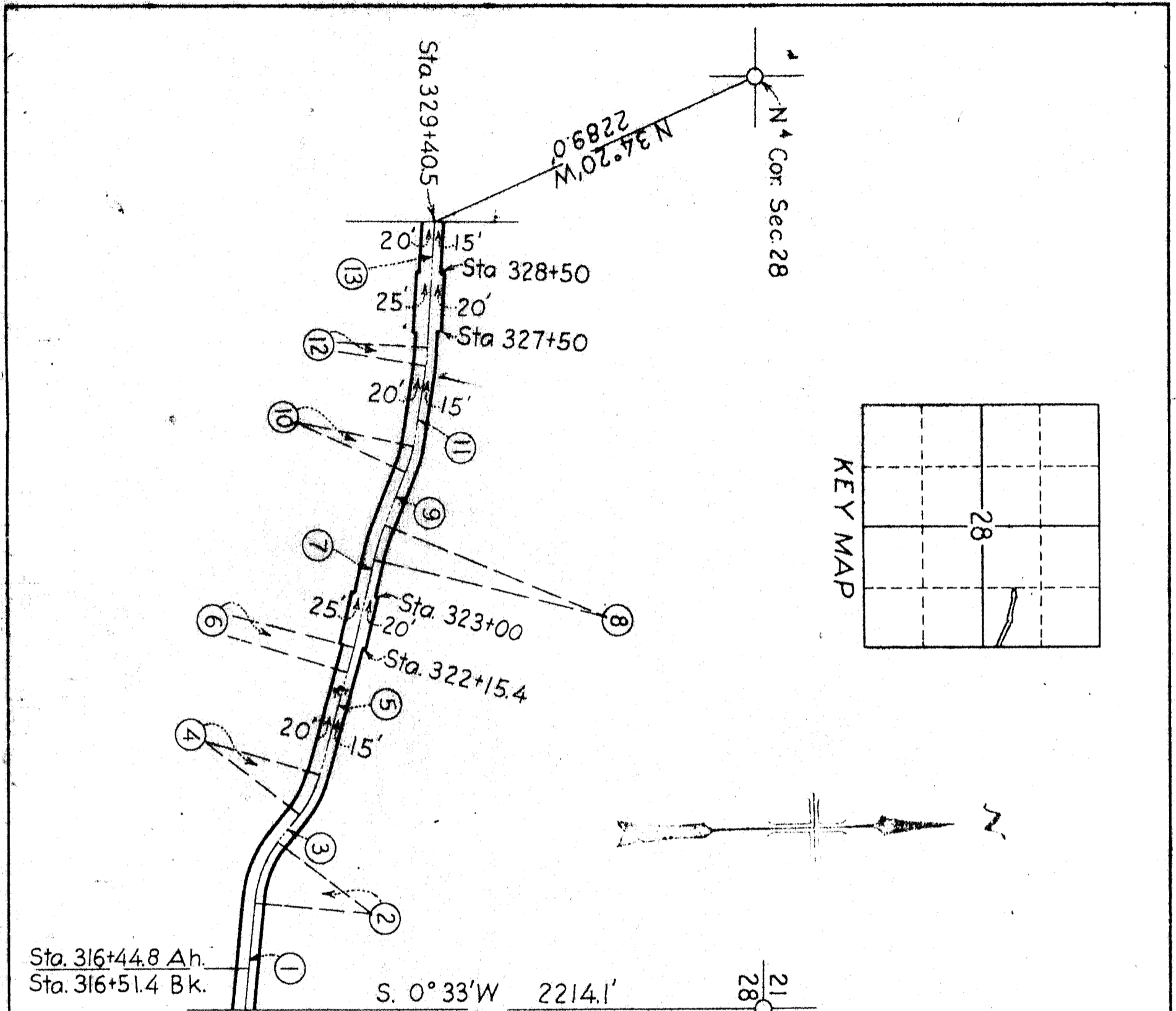
Revised - 4-6-35 - E.V.C.
Checked - 4-11-35 - F.W.R.

Scale 1 in. = 200 ft.

DEPARTMENT OF THE INTERIOR
BUREAU OF RECLAMATION
ODDEN RIVER PROJECT
RIGHTS OF WAY
OGDEN BRIGHAM CANAL

DRAWN: C.M.A. SUBMITTED: _____
TRACED: F.W.R. RECOMMENDED: _____
CHECKED: C.M.A. APPROVED: _____

4-1-D-102 Ogden, Ut. 1-14-35



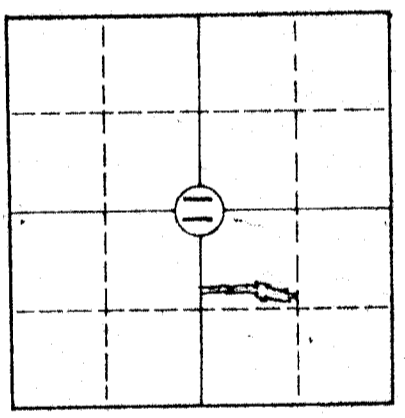
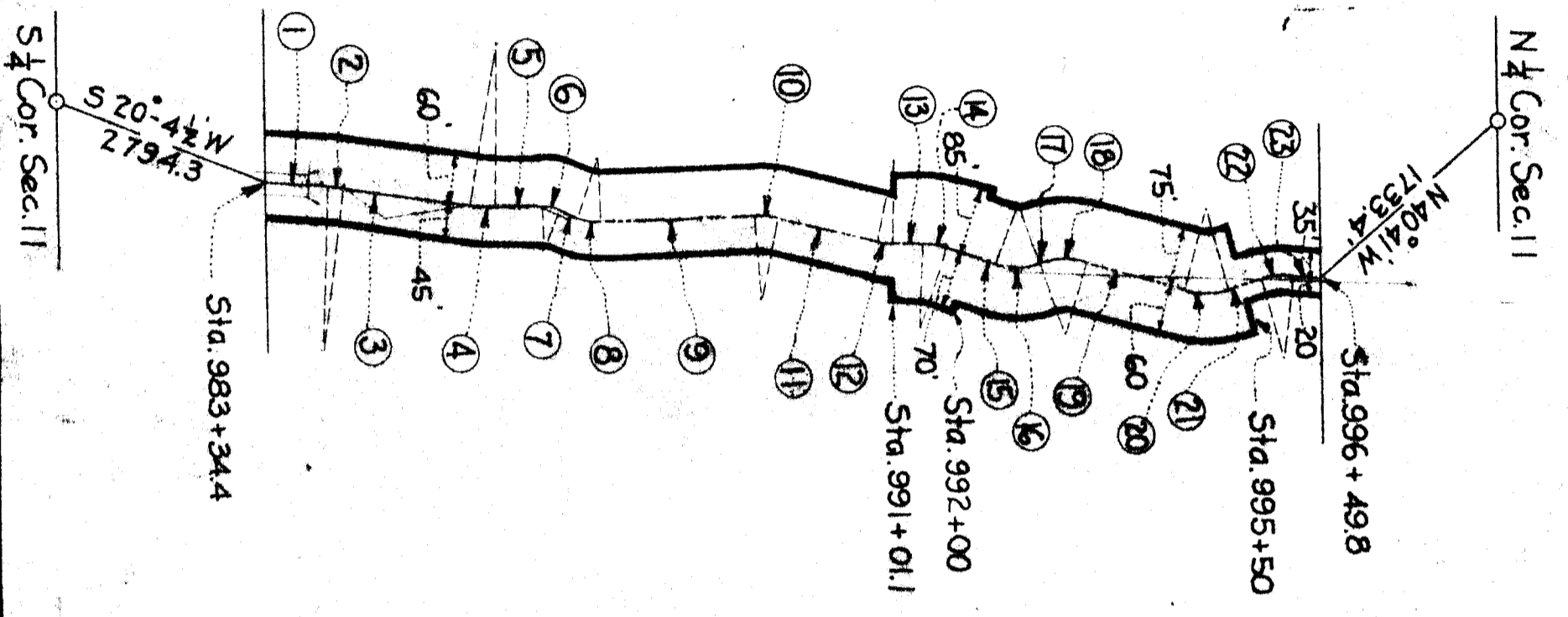
No	COURSE	LENGTH	RAD.	TAN Δ	R%L
1	N. 83° 25' W	177.7			
2		111.3	2000.0	57.1	31° 53 1/2 R
3	N. 51° 31 1/2' W	58.9			
4		75.4	2000.0	38.1	21° 36' L
5	N. 73° 01 1/2' W	174.3			
6		42.4	1000.0	21.2	2° 26 1/2 R
7	N. 75° 34' W	150.9			
8		59.0	400.0	29.6	8° 27 1/2 R
9	N. 67° 06 1/2' W	96.7			
10		43.7	200.0	22.0	12° 32' L
11	N. 79° 38 1/2' W	132.1			
12		34.3	300.0	17.2	6° 39 1/2 L
13	N. 86° 12' W	208.4			

BEN LOMOND ORCHARD CO.
 A part of SE 1/4 NE 4 Sec 28
 T. 7 N., R. 1 W., S. 1 M.
 Total 1.14 Acres

Scale: 1 in. = 200 ft.

DEPARTMENT OF THE INTERIOR
 BUREAU OF RECLAMATION
 OGDEN RIVER PROJECT - UTAH
 RIGHTS OF
 OGDEN BRIGHAM CANAL

DRAWN: C.M.A. ASSISTANT
 TRACED: F.W.R. RECOMMENDED
 CHECKED: C.T.S. & K.C.A. APPROVED
 41-D-125 Ogden, Utah 12-18-34



KEY MAP

NO	COURSE	LENGTH	RAD.	TAN	Δ R or L.
1	N 3°25'E	59.7			
2		18.1	2000	9.1	5°11½R
3	N 8°36½E	159.5			
4		32.7	2000	16.4	9°22'L
5	N 0°45½W	57.1			
6		20.9	500	10.6	23°54'R
7	N 23°08½E	22.6			
8		32.8	750	16.6	25°02'L
9	N 1°53½W	190.3			
10		26.3	1000	13.3	15°06'R
11	N 13°12½E	1280			
12		18.7	1000	9.4	10°42'L
13	N 2°30½E	38.2			
14		29.9	1000	15.1	17°07½R
15	N 19°36'E	64.0			
16		56.4	800	29.5	40°26'L
17	N 20°48'W	1.0			
18		57.3	900	29.7	36°30'R
19	N 15°42'E	128.4			
20		55.7	1000	28.6	31°56'L
21	N 16°14'W	42.4			
22		37.5	1000	19.0	21°20½R
23	N 5°14½E	37.9			



Scale 1 in. = 200 ft.

HARPER R. BILLINGS
 A part of the S.W. ¼ NE ¼ Sec. 11
 T. 8 N., R. 2 W., S. 1 B. & M.
 Total 3.41 Acres

DEPARTMENT OF THE INTERIOR
 BUREAU OF RECLAMATION
 OGDEN RIVER PROJECT - UTAH
 RIGHTS OF WAY
 OGDEN-BRIGHAM CANAL

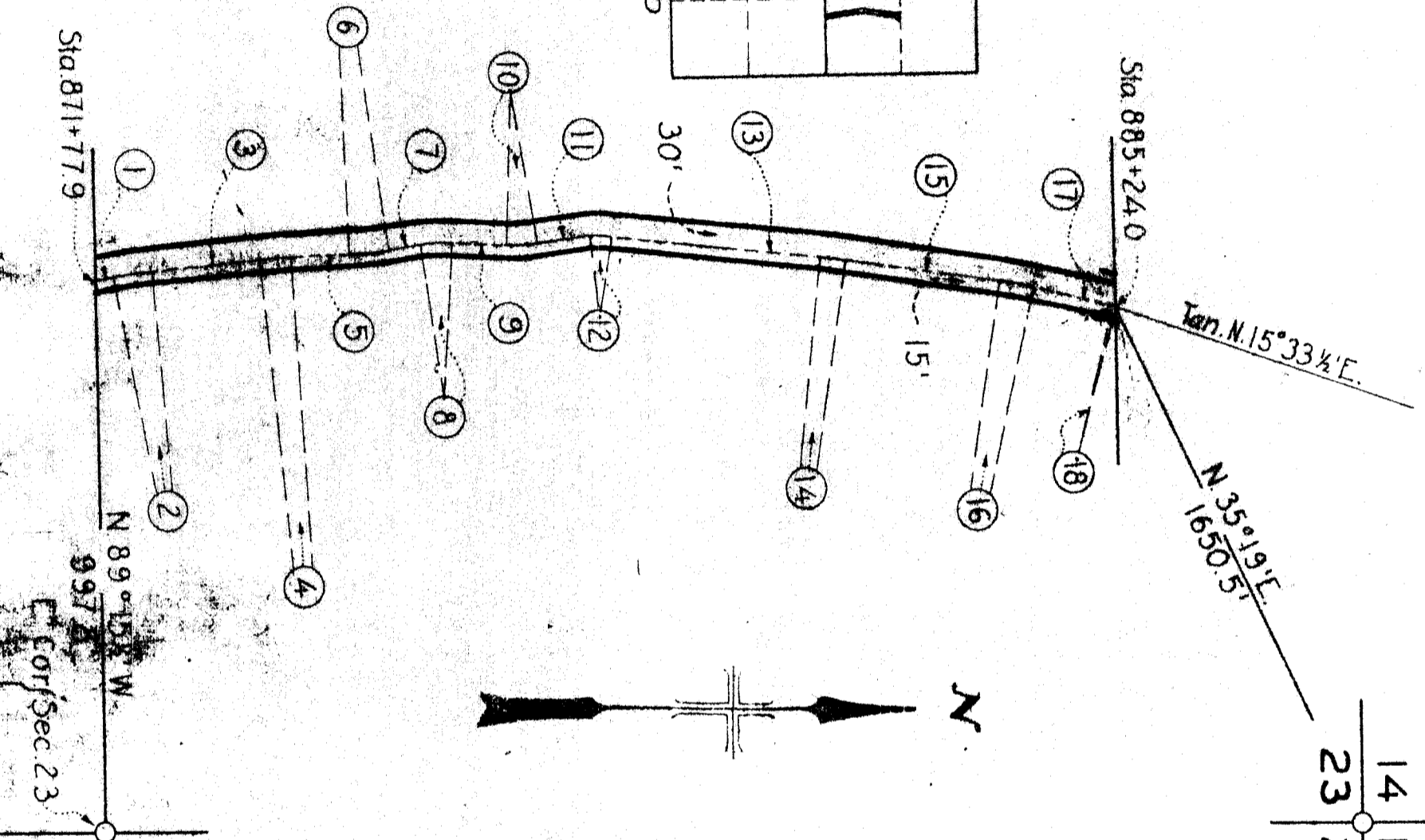
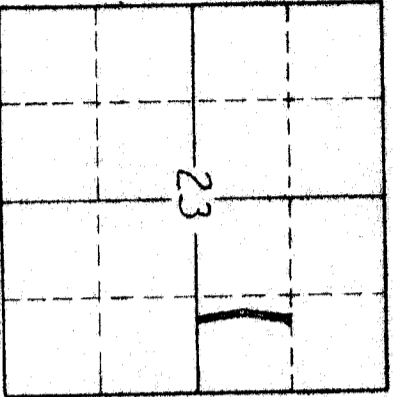
DESIGNED BY: *[Signature]*
 CHECKED BY: *[Signature]*
 DATE: 4-10-32
 OGDEN, UT. 9-16-35

14 | 13
 23 | 24

No	COURSE	LENGTH	RAD.	TAN Δ	R.L.
1	N 9°16'W	25.3			
2		47.6	5000.0	23.8	5°27'R.
3	N 3°49'W	141.5			
4		42.7	1000.0	21.4	2°27'R.
5	N 1°22'W	75.1			
6		54.6	5000.0	27.4	6°16'R.
7	N 7°38'W	40.9			
8		41.6	2000.0	20.9	1°56'R.
9	N 4°18'E	71.6			
10		40.3	2000.0	20.2	1°33'L.
11	N 7°15'W	69.7			
12		25.7	1000.0	12.9	14°45'R.
13	N 7°30'W	274.7			
14		35.5	1000.0	17.8	2°02'R.
15	N 9°32'E	203.0			
16		45.5	5000.0	22.8	5°13'R.
17	N 14°45'E	108.0			
18		2.8	2000.0	1.4	0°48'R.

MAGDALENA WELLS
 A part of SE⁴ NE⁴ Sec 23
 T 8 N., R 2 W., S 1 M.
 Total 1.39 Acres

KEY MAP

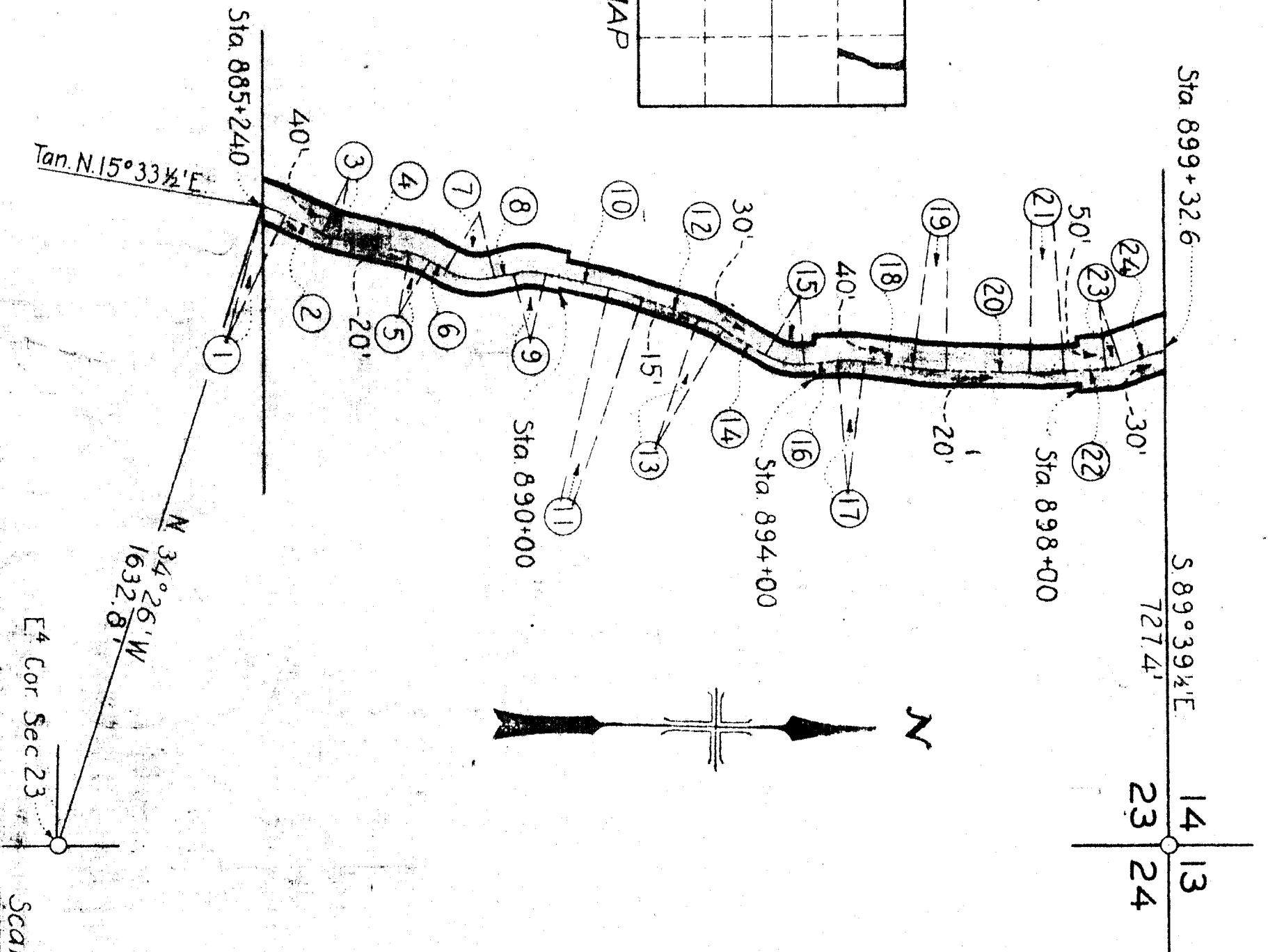
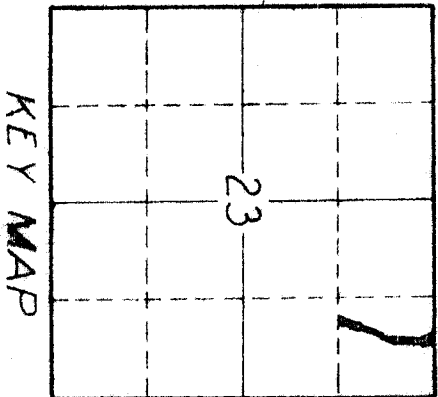


Scale 1 in. = 200 ft.

DEPARTMENT OF THE INTERIOR
 BUREAU OF RECLAMATION
 OGDEN RIVER PROJECT - UTAH
 RIGHTS OF
 WAY
 OGDEN BRIGHAM CANAL

designer: CMA
 drafter: FWR
 checker: [illegible]
 title: [illegible]

4-11-78 Ogdgen Wash 2-R-51



N ^o	COURSE	LENGTH	RAD.	TAN	Δ R. & L.
1		36.3	2000	18.2	170°24'R
2	N 25°58'E	65.9			
3		23.9	1000	12.0	13°42'E
4	N 12°16'E	105.7			
5		33.7	1000	17.0	19°19'R
6	N 31°35'E	26.8			
7		78.1	1000	41.2	44°45'L
8	N 13°10'W	30.1			
9		47.4	1000	24.1	27°08'R
10	N 13°58'E	98.6			
11		49.9	5000	25.0	5°43'R
12	N 19°41'E	91.5			
13		39.2	2000	19.6	1°44'R
14	N 30°55'E	74.3			
15		59.8	1000	30.8	34°16'L
16	N 3°21'W	51.1			
17		38.9	2000	19.5	11°09'R
18	N 7°48'E	73.8			
19		51.8	5000	25.9	5°56'L
20	N 1°51'E	122.5			
21		54.5	5000	27.3	6°15'L
22	N 4°24'W	63.2			
23		24.4	1000	12.2	13°58'L
24	N 18°22'W	67.2			

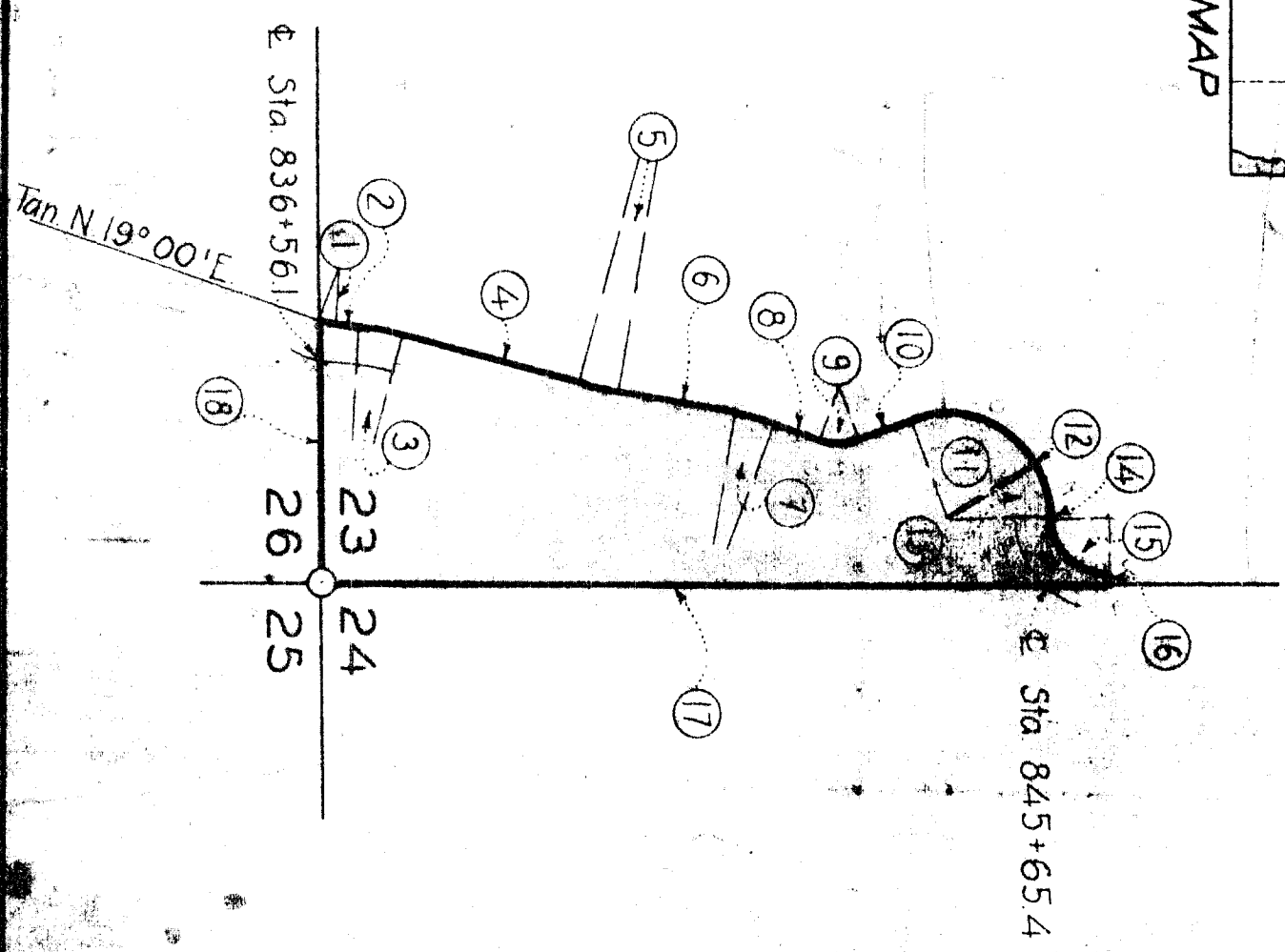
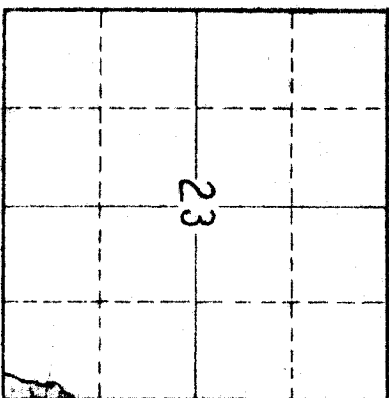
J. O. BARKER
 A part of NE⁴NE⁴Sec 23
 T8N., R2W., S1M.
 Total 188 Acres

DEPARTMENT OF THE INTERIOR
 BUREAU OF RECLAMATION
 OGDEN RIVER PROJECT, UTAH
 RIGHTS OF
 OGDEN BRIGHAM CANAL

DRAWN: CMA
 CHECKED: KCA
 TRACED: FWR

APPROVED: [Signature]
 OGDEN, Utah, 2/13/38

Scale 1 in. = 200 ft



N°	COURSE	LENGTH	BAD	TAN Δ	R. Δ
1		15.6	60.0	7.7	4°54' L
2	N 4°06' E	29.5			
3		47.5	2400	23.8	11°21' R
4	N 15°27' E	198.5			
5		46.1	4600	23.1	5°45' L
6	N 9°42' E	128.8			
7		45.2	2400	22.6	10°48' R
8	N 20°30' E	53.1			
9		43.9	600	23.0	41°58' L
10	N 21°27' W	57.9			
11		158.4	115.0	94.7	78°56' R
12	N 57°28' E	1.5			
13		61.4	115.0	31.5	30°36' R
14	N 88°04' E	5.3			
15		90.9	600	56.8	86°53' L
16	S 88°48' E	13.5			
17	S 0°41' W	857.4			
18	S 89°30' W	277.6			

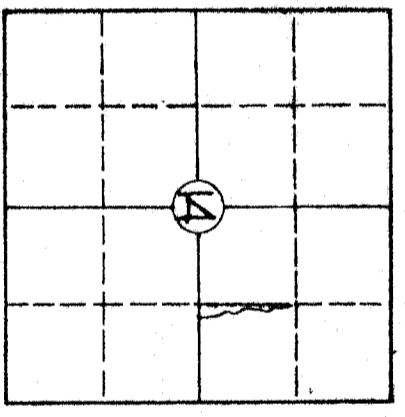
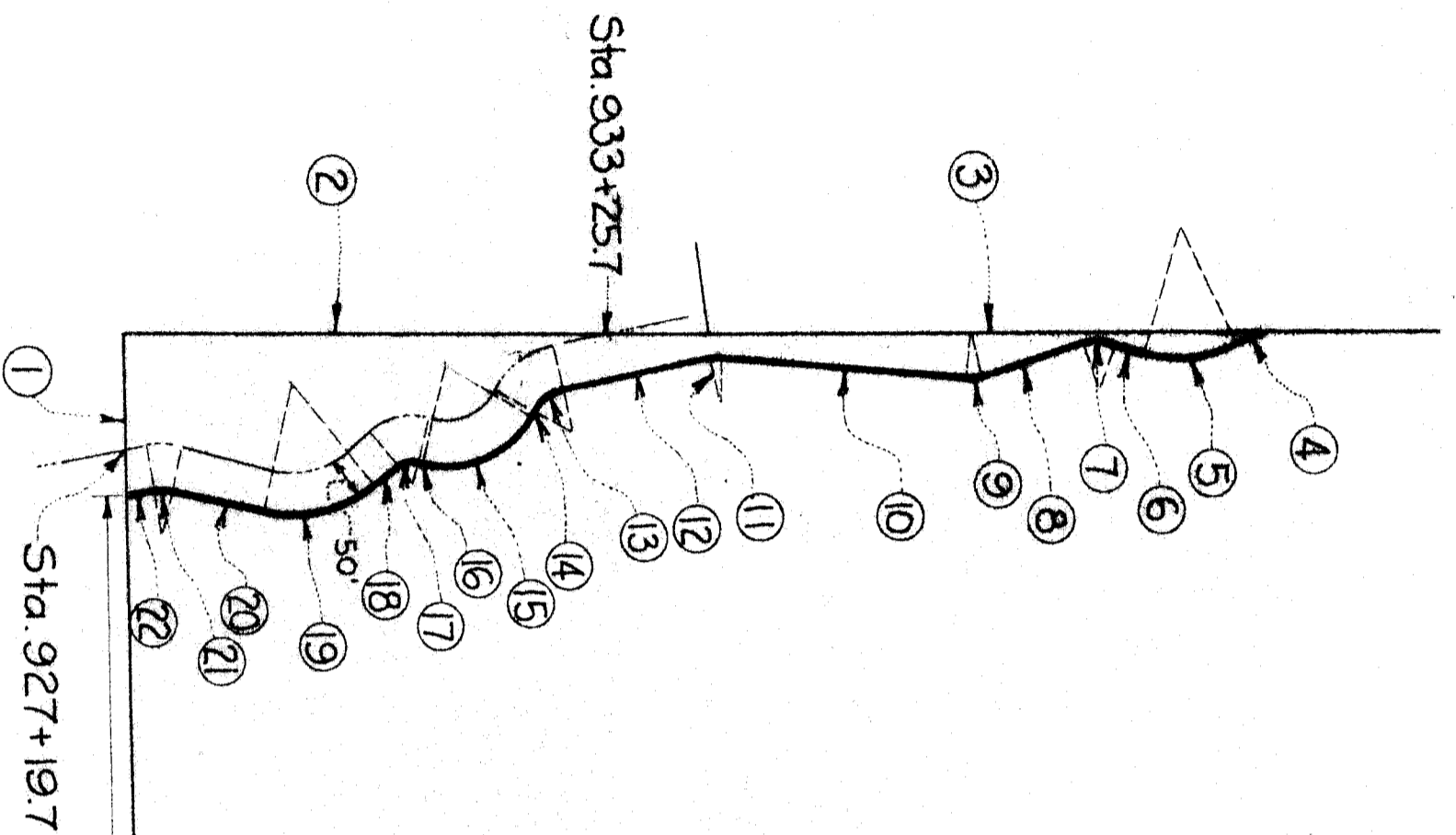
WILLIAM E. BRAEGGER
 A part of SE⁴SE⁴ Sec. 23
 T8N, R2W, S1M.
 Total 3.77 Acres

Scale 1 in. = 200 ft.

DEPARTMENT OF THE INTERIOR
 BUREAU OF RECLAMATION
 OGDEN RIVER PROJECT - UTAH
 RIGHTS OF BRIGHAM CANNAL

CMA SUBMITTED:
 DRAWN: FWR RECOMMENDED:
 TRACED: FWR
 CHECKED: CTS APPROVED:

44D-174 Ogden, Utah 12-5-35



KEY MAP

NO	COURSE	LENGTH	RAD	TAN	Δ R or L
1	S 89° 25' W	176.7			
2	N 0° 02' W	663.7			
3	N 0° 13' E	631.4			
4	S 26° 19' E	31.1			
5		114.3	150.0	60.1	43° 40' R
6	S 17° 21' W	31.9			
7		29.9	50.0	15.4	34° 14' L
8	S 16° 52' E	115.6			
9		22.5	59.6	11.4	21° 40' R
10	S 4° 47' W	286.9			
11		14.6	50.0	7.4	16° 43' L
12	S 11° 56' E	167.2			
13		41.0	50.0	21.9	47° 17' L
14	S 59° 13' E	4.0			
15		151.2	115.0	88.7	75° 19' R
16	S 16° 05' W	14			
17		19.4	20.0	10.5	55° 30' L
18	S 39° 24' E	35.9			
19		139.2	150.0	75.1	53° 10' R
20	S 13° 46' W	105.1			
21		21.1	50.0	10.7	24° 10' L
22	S 10° 24' E	30.6			



S 89° 25' 1/2" W
1135.7'

E 1/4 Cor. Sec. 14

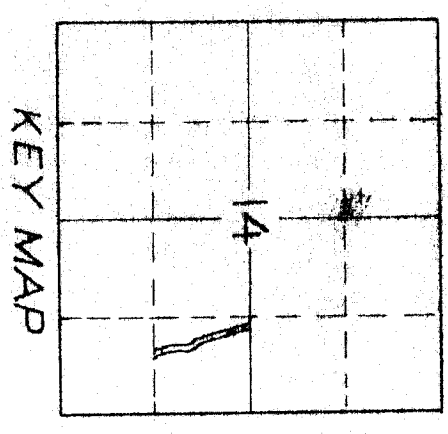
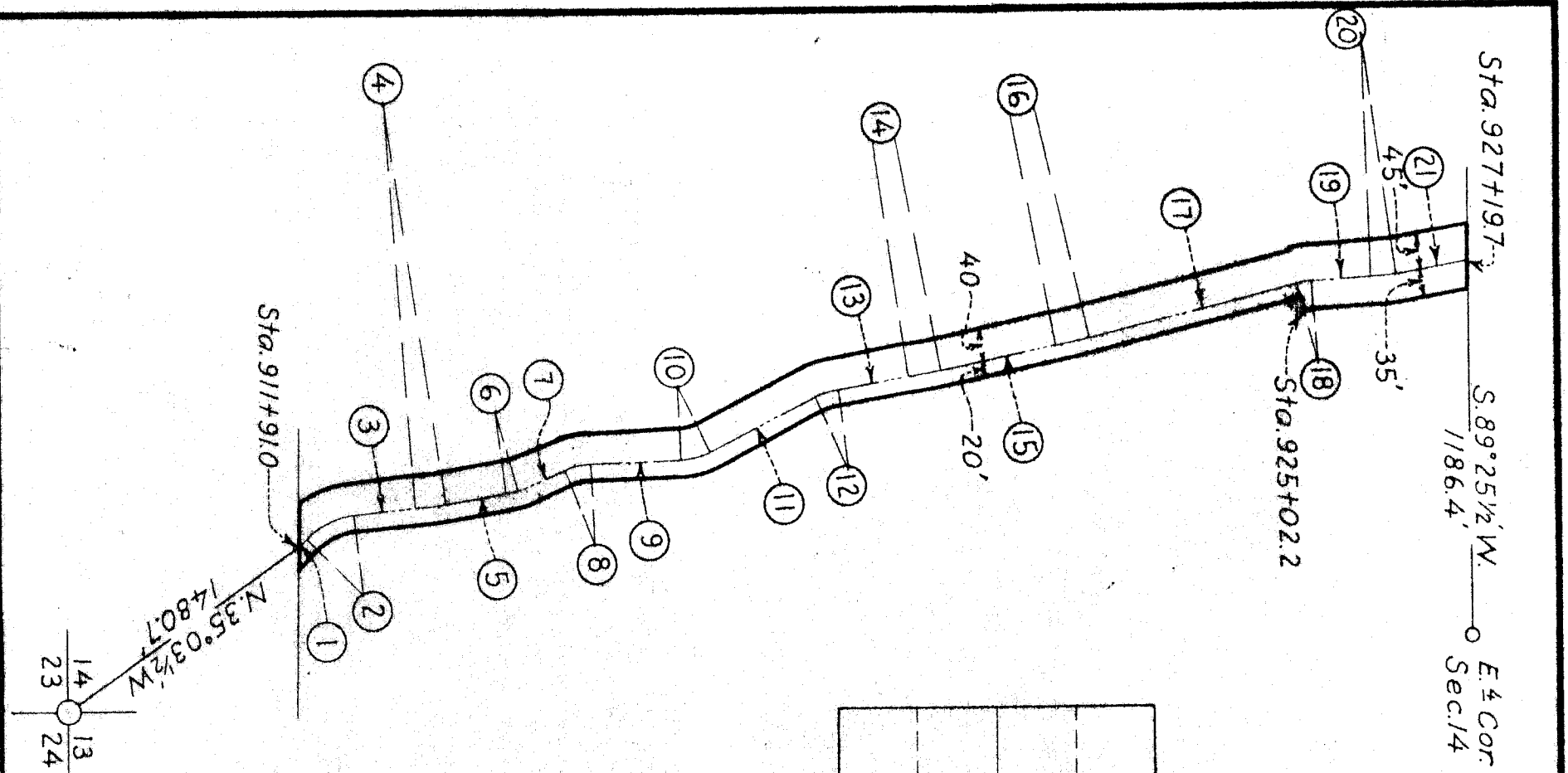
Sta. 927+19.7

Sta. 933+25.7

PANCO RANCH CO
 A part of S.E. 4 N.E. 4 Sec. 14
 T. 8 N., R. 2 W., S. L. M.
 Total 2.48 Acres

Scale 1 in. = 200 ft.

DEPARTMENT OF THE INTERIOR	
BUREAU OF RECLAMATION	
OGDEN RIVER PROJECT - UTAH	
RIGHTS OF WAY	
OGDEN-BRIGHAM CANAL	
DRAWN: <i>E.P.G.</i>	SUBMITTED: _____
TRACED: <i>E.P.G.</i>	RECOMMENDED: _____
CHECKED: F.W.R.	APPROVED: _____
A-1-D-182	OGDEN, UTAH 4-10-35



N ^o	COURSE	LENGTH	RAD	TAN	Δ R ₉₀ L.
1	N.46°02'W	17.0			
2		69.4	1000	36.2	39°47'R.
3	N. 6° 15'W	77.8			
4		38.1	5000	19.1	4°22'L.
5	N.10° 37'W	71.5			
6		20.9	1000	10.5	11°59'L.
7	N.22° 36'W	62.9			
8		34.0	1000	17.2	19°29'R.
9	N. 3° 07'W	112.1			
10		37.9	90.0	19.3	24°08½L.
11	N.27°15½W.	148.7			
12		30.7	100.0	15.5	17°37½R.
13	N. 9° 38'W.	89.2			
14		40.7	1000.0	20.4	2°20½L.
15	N.11° 58½W	147.9			
16		45.4	10000	22.7	2°35½L.
17	N.14° 34'W	267.0			
18		17.8	100.0	8.9	10°13½R.
19	N. 4° 20½W	77.5			
20		31.7	3000	15.9	6°03½L.
21	N.10° 24'W.	90.5			

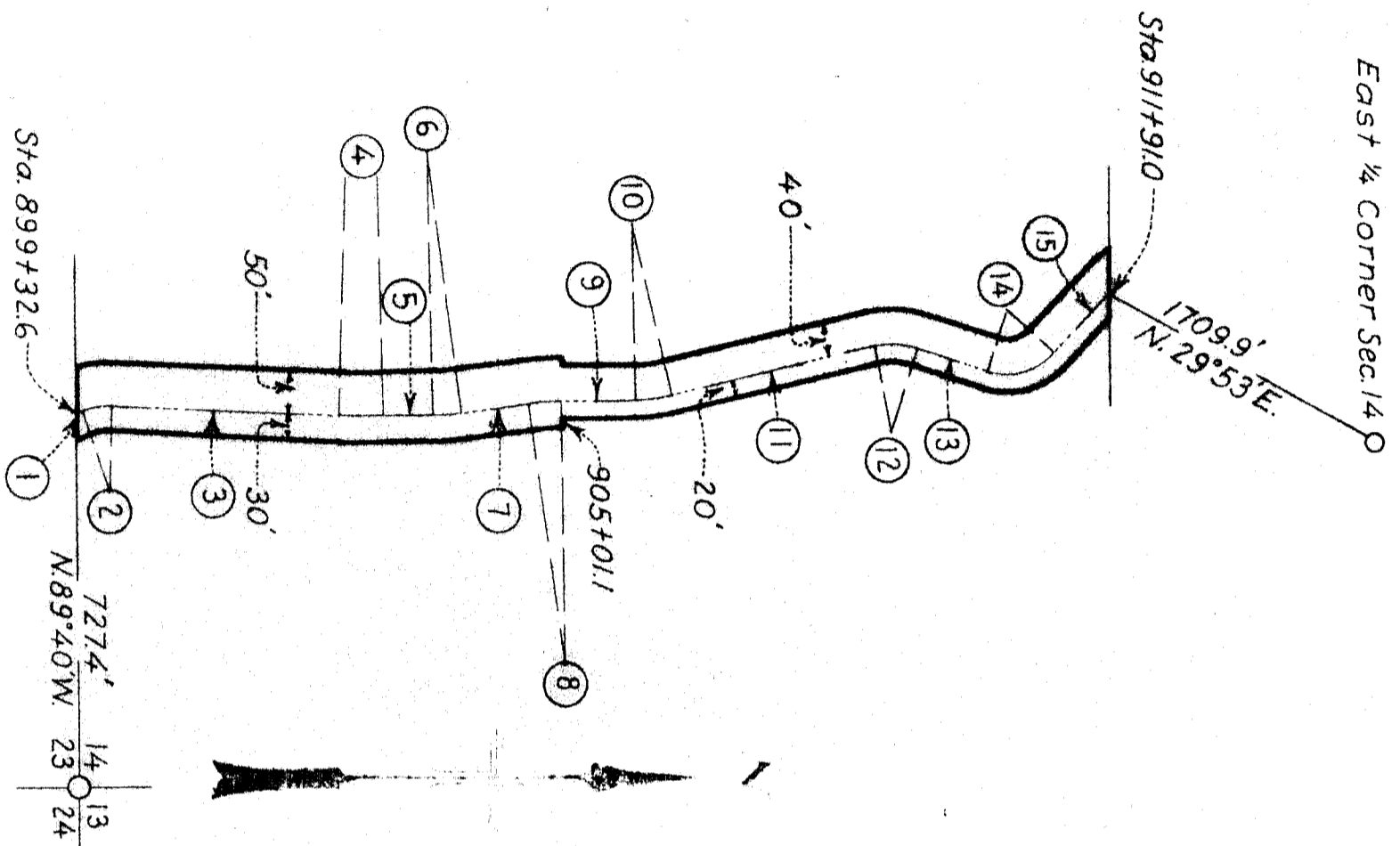
Scale: 1 in. = 200 ft.

A. J. BARKER
 A part of NE¼ SE¼ Sec. 14
 T. 8 N., R. 2 W. S. L. M.
 Total 2.21 Acres.

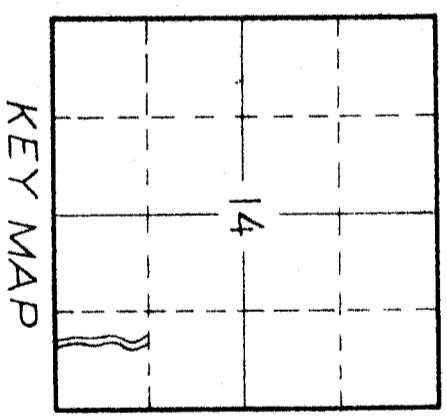
DEPARTMENT OF THE INTERIOR
 BUREAU OF RECLAMATION
 OGDEN RIVER PROJECT-UTAH
 RIGHTS OF WAY
 OGDEN-BRIGHAM CANAL

DRAWN: C. T. S. SUBMITTED: _____
 TRACED: C. M. A. RECOMMENDED: _____
 CHECKED: K. G. A. APPROVED: _____

41-D-181 Ogden, Ut. 3-7-35



No	COURSE	LENGTH	RAD.	TAN.	Δ R ^o L.
1	N.18°22½'W	6.2			
2		36.8	100.0	18.6	21°05'R.
3	N.2°42½'E	265.6			
4		50.6	100.0	25.3	2°54'L
5	N.0°11½'W	58.2			
6		36.3	3000	18.2	6°56'L
7	N.7°07½'W	7.1			
8		37.7	3000	18.9	7°13'R.
9	N.0°5½'E	87.1			
10		43.8	2000	22.0	12°33½'L
11	N.12°28'W	241.2			
12		54.0	100.0	27.6	30°55'R
13	N.18°27'E	84.8			
14		84.4	750	47.1	64°29'L
15	N.46°02'W	94.6			



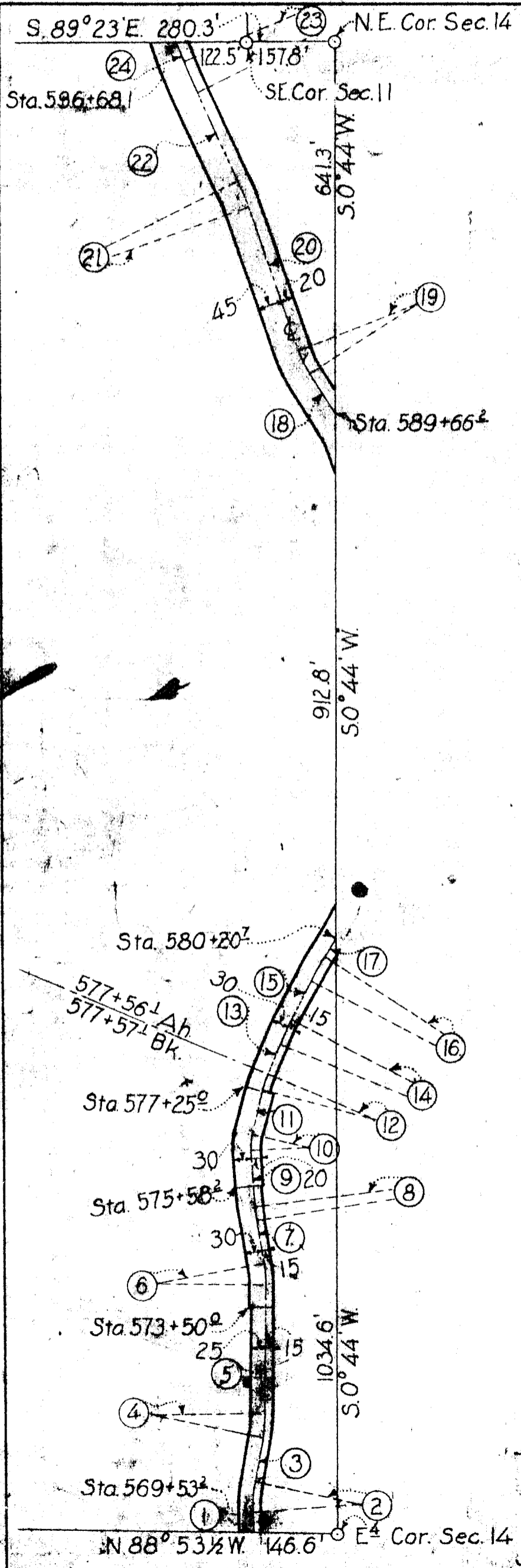
Scale: 1 in = 200 ft.

A. G. BARKER
 A part of SE4 SE4 Sec. 14
 T. 8 N., R. 2 W. S. L. M.
 Total 1.99 Acres.

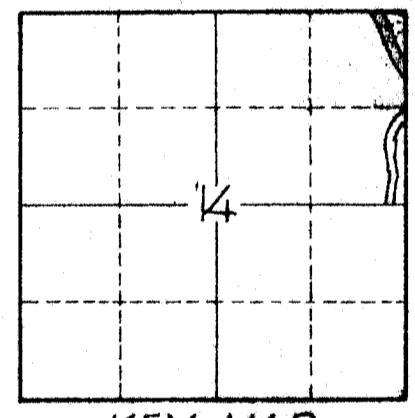
DEPARTMENT OF THE INTERIOR
 BUREAU OF RECLAMATION
 OGDEN RIVER PROJECT-UTAH
 RIGHTS OF WAY
 OGDEN-BRIGHAM CANAL

DRAWN: C.T.S. SUBMITTED: _____
 TRACED: C.M.A. RECOMMENDED: _____
 CHECKED: K.G.A. APPROVED: _____

44-D-180 Ogden, Ut. 3-735



NO	COURSE	LENGTH	RAD	TAN	Δ R or L
1	N3°07 1/2' W.	37.9			
2		52.4	200.0	26.3	15°00' R.
3	N11°52 1/2' E.	78.9			
4		38.3	200.0	19.2	10°58 1/2' L.
5	N0°54' E.	228.8			
6		34.9	200.0	17.5	10°00 1/2' L.
7	N9°06 1/2' W.	73.7			
8		60.1	500.0	30.1	6°53 1/2' R.
9	N2°13' W.	64.6			
10		29.6	100.0	14.9	16°58 1/2' R.
11	N14°45 1/2' E.	75.6			
12		29.1	200.0	14.6	8°21' R.
13	N23°06 1/2' E.	57.0			
14		45.9	500.0	23.0	5°15 1/2' R.
15	N28°22' E.	76.7			
16		48.6	500.0	24.3	5°34' R.
17	N33°56' E.	36.4			
18	N31°49' W.	80.9			
19		44.3	200.0	22.2	12°42' R.
20	N19°07' W.	266.0			
21		48.5	500.0	23.3	5°20 1/2' L.
22	N24°27 1/2' W.	169.4			
23		58.4	1000.0	29.2	3°21' R.
24	N21°06 1/2' W.	36.4			



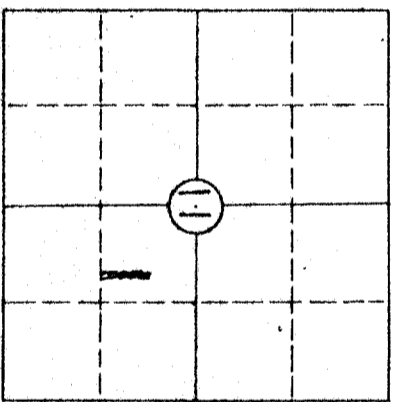
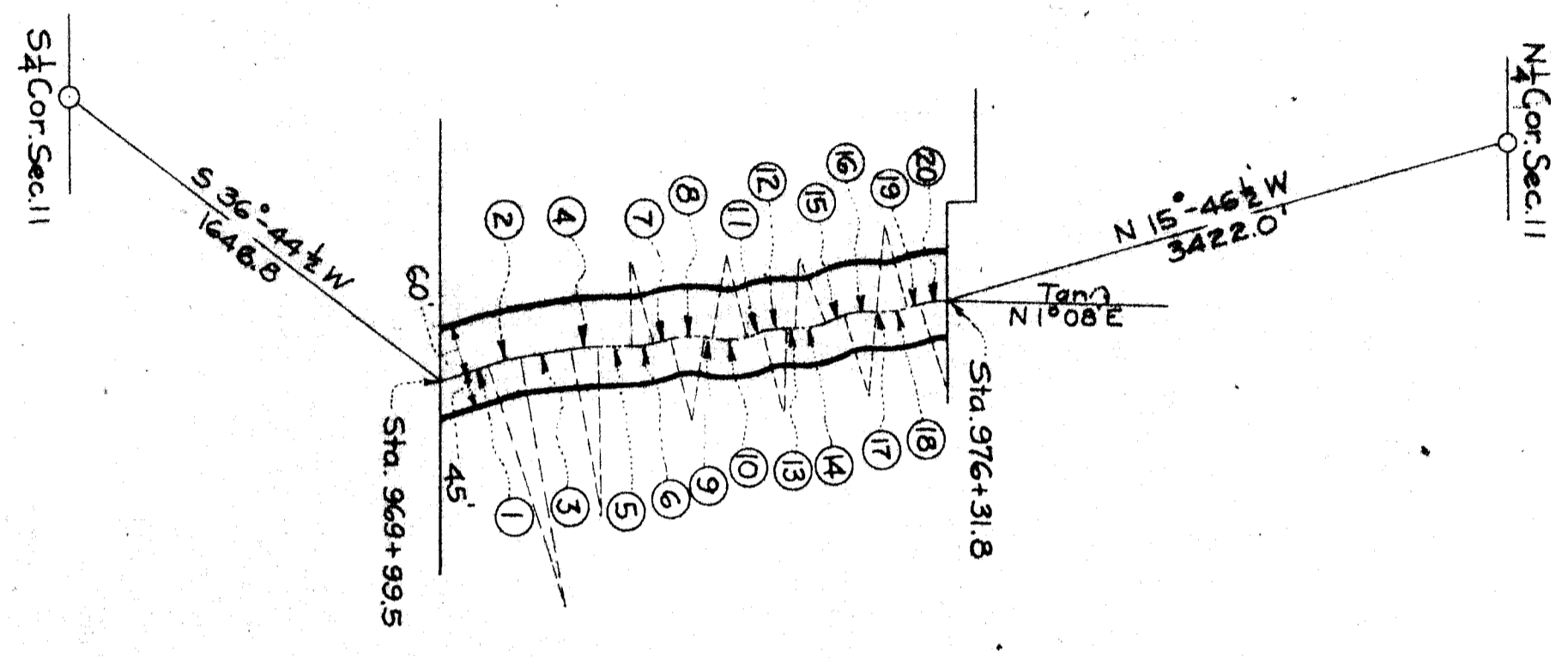
OGDEN STATE BANK
 Δ part of E² N.E⁴ Sec. 14.
 T.7N., R.2W., S.1M.
 Total 2.13 Acres

DEPARTMENT OF THE INTERIOR
 BUREAU OF RECLAMATION
 OGDEN RIVER PROJECT-UTAH
 RIGHTS OF WAY
 OGDEN-BRIGHAM CANAL

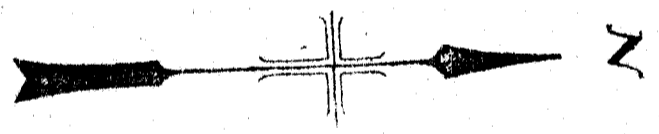
DRAWN: C.T.S. SUBMITTED: _____
 TRACED: F.W.R. RECOMMENDED: _____
 CHECKED: S.M.A. APPROVED: _____

4-1-D-160, Ogden, Utah - 11-19-34

Scale 1 in. = 200 ft.



KEY MAP



NO	COURSE	LENGTH	RAD.	TAN.	Δ R or L
1	N 17° 36 1/2' W	60.9			
2		42.3	300.0	21.2	8° 05 1/2' R
3	N 9° 31' W	61.4			
4		33.7	200.0	16.9	9° 39 1/2' R
5	N 0° 08 1/2' E	39.5			
6		26.1	100.0	14.1	16° 05' L
7	N 15° 56 1/2' W	20.6			
8		41.6	100.0	21.1	23° 5 1/2' R
9	N 7° 55' E	10.8			
10		42.4	100.0	21.5	24° 18 1/2' L
11	N 16° 23 1/2' W	19.8			
12		30.2	100.0	15.2	17° 17' R
13	N 0° 53 1/2' E	11.2			
14		40.4	100.0	20.5	23° 09 1/2' L
15	N 22° 16' W	22.7			
16		38.1	800	19.4	27° 16 1/2' R
17	N 5° 00 1/2' E	0.4			
18		39.5	1000	20.0	22° 39' L
19	N 17° 36 1/2' W	15.9			
20		31.8	1000	16.5	18° 46 1/2' R

W.J. SMITH
 A part of the NW 1/4 SE 1/4 Sec. 11
 T 8 N., R 2 W., S. 1. B. & M.
 Total 1.52 Acres

Scale 1 in = 200 ft.

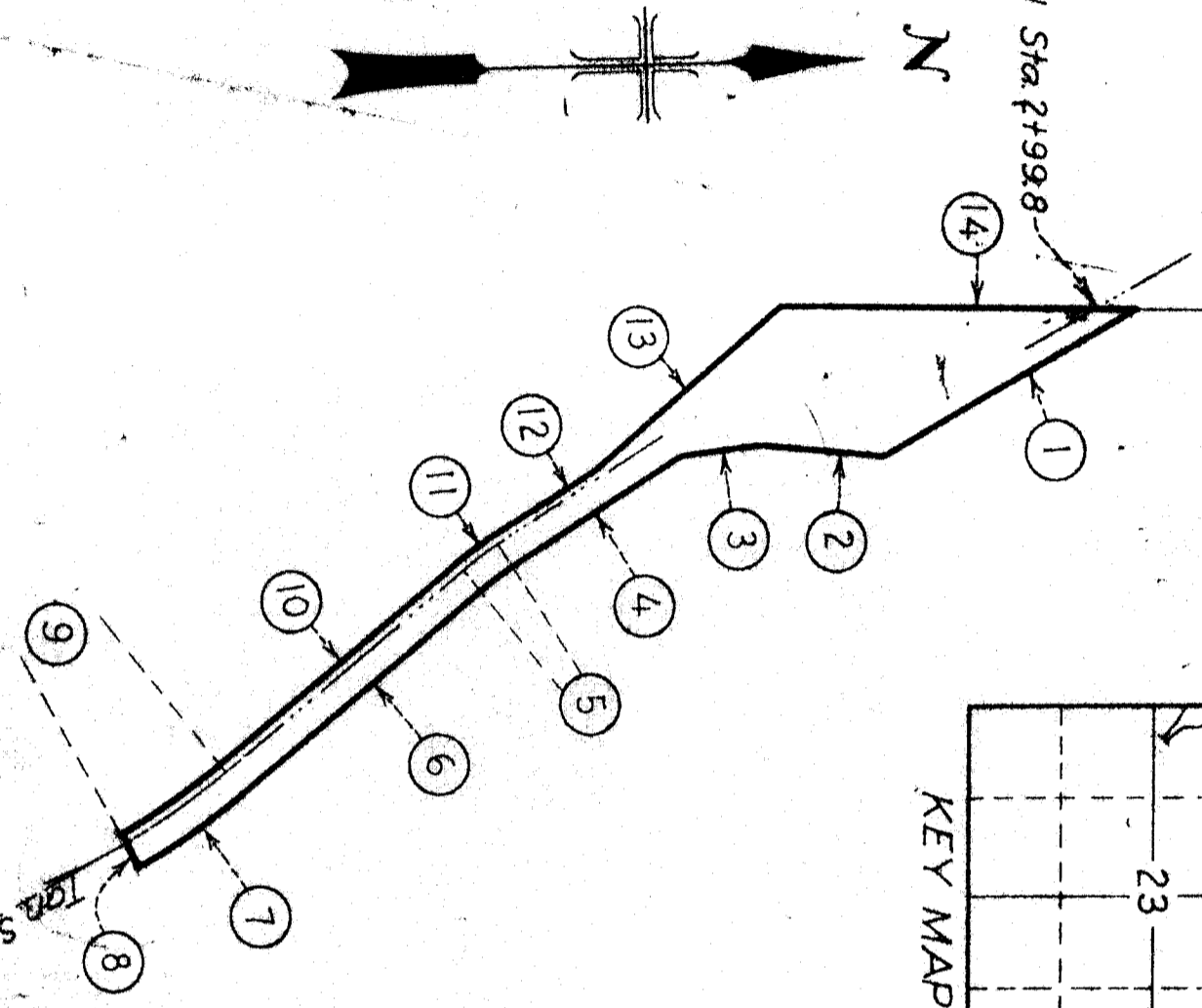
DEPARTMENT OF THE INTERIOR
 BUREAU OF RECLAMATION
 OGDEN RIVER PROJECT - UTAH
 RIGHTS OF WAY
 OGDEN BRIGHAM CANAL

DRAWN: *E.P.G.* SUBMITTED: _____
 TRACED: *E.P.G.* RECOMMENDED: _____
 CHECKED: C.T.S. SAMPSON: _____
 4-1-0-189 OGDEN, UT. 3-15-35

15
22 14
23 T.6N., R.1W.

N.0°35'E.
1371.7'

E Canal Sta. 2+99.8



KEY MAP

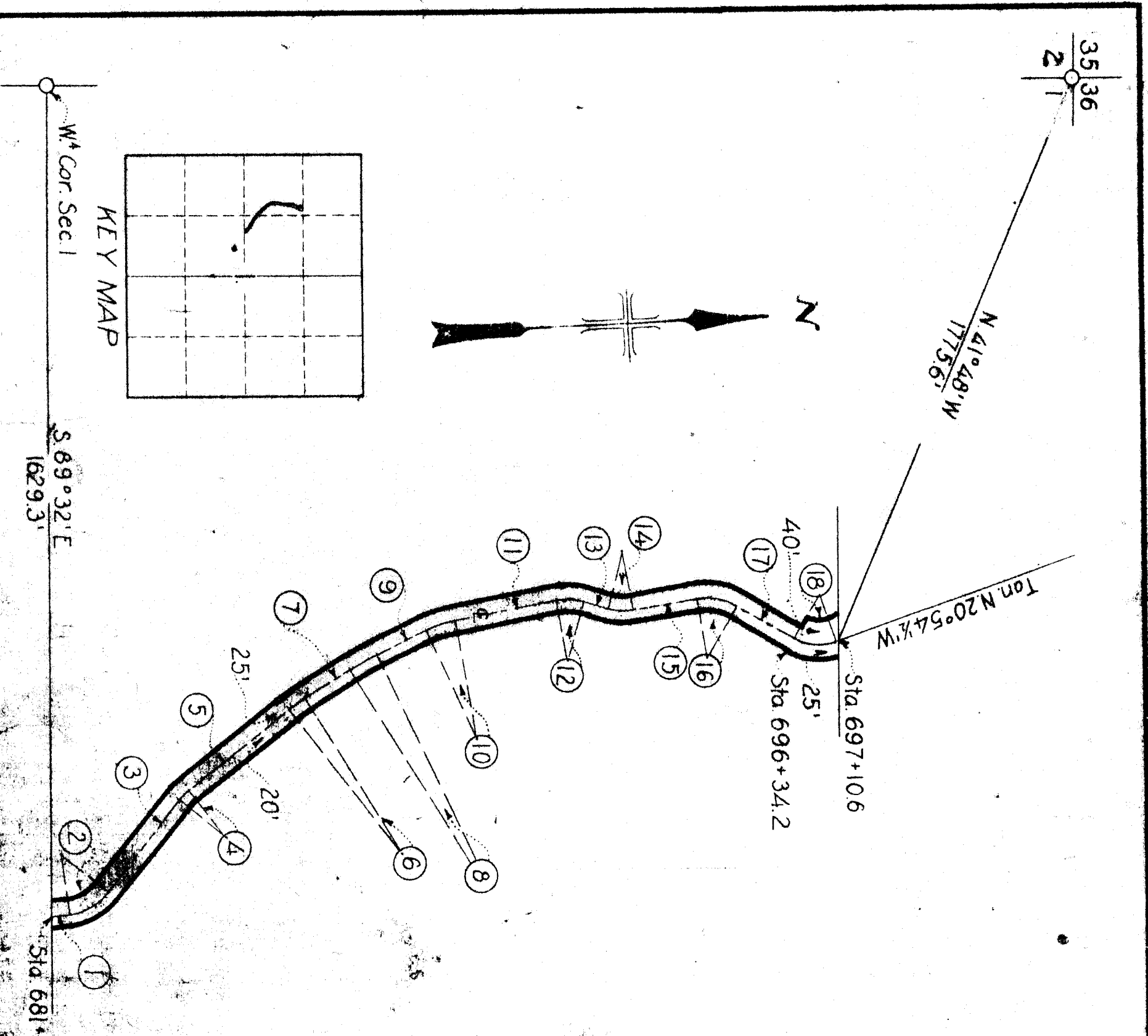
No	COURSE	LENGTH	RAD.	TAN	Δ R ² L.
1	S.28°45' E.	307.8			
2	S.4°24' W.	139.0			
3	S.15°42' E.	74.3			
4	S.35°47' E.	215.9			
5		42.6	379.3	21.3	6'26' L.
6	S.42°13' E.	330.9			
7		145.3	793.9	72.8	10'29' R.
8	S.58°16' W.	40.0			
9		137.9	753.9	69.2	10'29' L.
10	N.42°13' W.	330.9			
11		47.1	419.3	23.6	6'26' R.
12	N.35°47' W.	135.1			
13	N.43°59' W.	253.7			
14	N.0°35' E.	386.1			

Scale: 1 in. = 200 ft.

UTAH LIGHT & RY. CO. 1/3
EDWARD D. UPPHAM 1/3
TRISTATE INVESTMENT CO. 1/3
A part SW 1/4 NW 1/4 Sec. 23
T.6N., R.1W. S.L.M.
Total 179 Acres.

DEPARTMENT OF THE INTERIOR
BUREAU OF RECLAMATION
OGDEN RIVER PROJECT-UTAH
RIGHTS OF WAY
OGDEN BRIGHAM CANAL

Drawn by C.M.A. SUBMITTED
Checked C.M.A. RECORDED
Checked E.V.C. APPROVED
1939 Ogden Utah 11-20-35



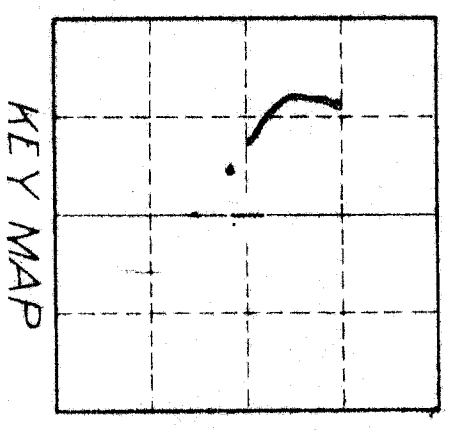
No	COURSE	LENGTH	RAD.	TAN	Δ	R ^o L
1	N 6°32' W	29.0				
2	N 20°54' W	78.0	100.0	41.1	44°41' L	
3	N 51°13' W	194.5				
4	N 37°50' W	23.4	1000	117	13°23' R	
5	N 37°50' W	214.6				
6	N 31°03' W	35.5	3000	17.7	6°47' R	
7	N 31°03' W	89.6				
8	N 25°20' W	49.9	5000	25.0	5°43' R	
9	N 25°20' W	90.4				
10	N 10°09' W	53.0	2000	26.6	15°11' R	
11	N 10°09' W	173.6				
12	N 16°53' E	47.2	1000	24.0	27°02' R	
13	N 16°53' E	41.0				
14	N 9°26' W	46.0	1000	23.4	26°20' L	
15	N 9°26' W	106.3				
16	N 30°37' E	69.9	1000	36.5	40°03' R	
17	N 30°37' E	112.6				
18	N 30°37' E	76.4	850	41.0	51°31' L	

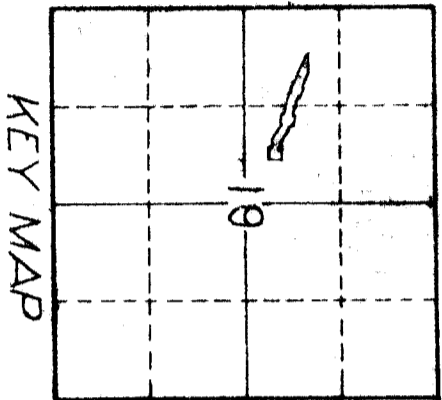
BONNEVILLE ORCHARD CO.
 A part of S² NW⁴ Section 1
 T7N, R2W, S1M
 Total 161 Acres

DEPARTMENT OF THE INTERIOR
 BUREAU OF RECLAMATION
 OGDEN RIVER PROJECT
 RIGHTS OF WAY
OGDEN BRIGHAM CANAL
 DRAWN: CMA
 TRACED: FWR
 CHECKED: R.E.P.
 SUBMITTED: APPROVED:

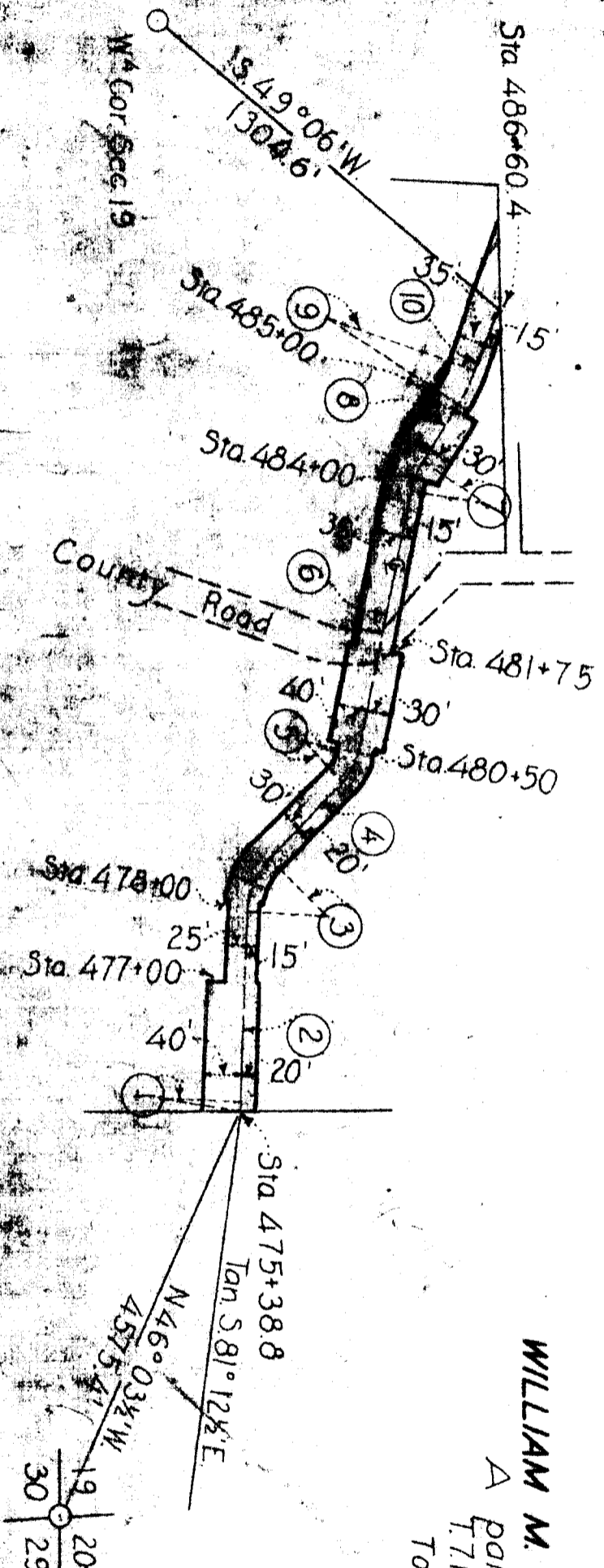
Scale 1 in. = 200 ft.
 HD166 Ogden, Utah 1-21-35

W⁴ Cor. Sec. 1
 S 89° 32' E
 1629.3'





N°	COURSE	LENGTH	RAD.	TAN	Δ R°L.
1		106	1000	53	6°04'EL
2	N.87°17' W	240.2			
3		73.3	1000	384	42°00'R
4	N.45°16' W	137.1			
5		40.0	700	209	32°44'RL
6	N.78°01' W	341.3			
7		38.4	1000	194	21°59'R
8	N.56°02' W	85.4			
9		50.3	2000	253	14°24'L
10	N.70°26' W	105.0			

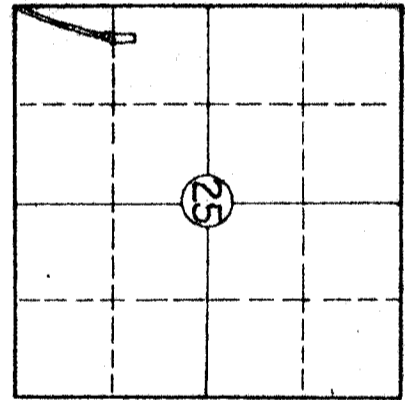
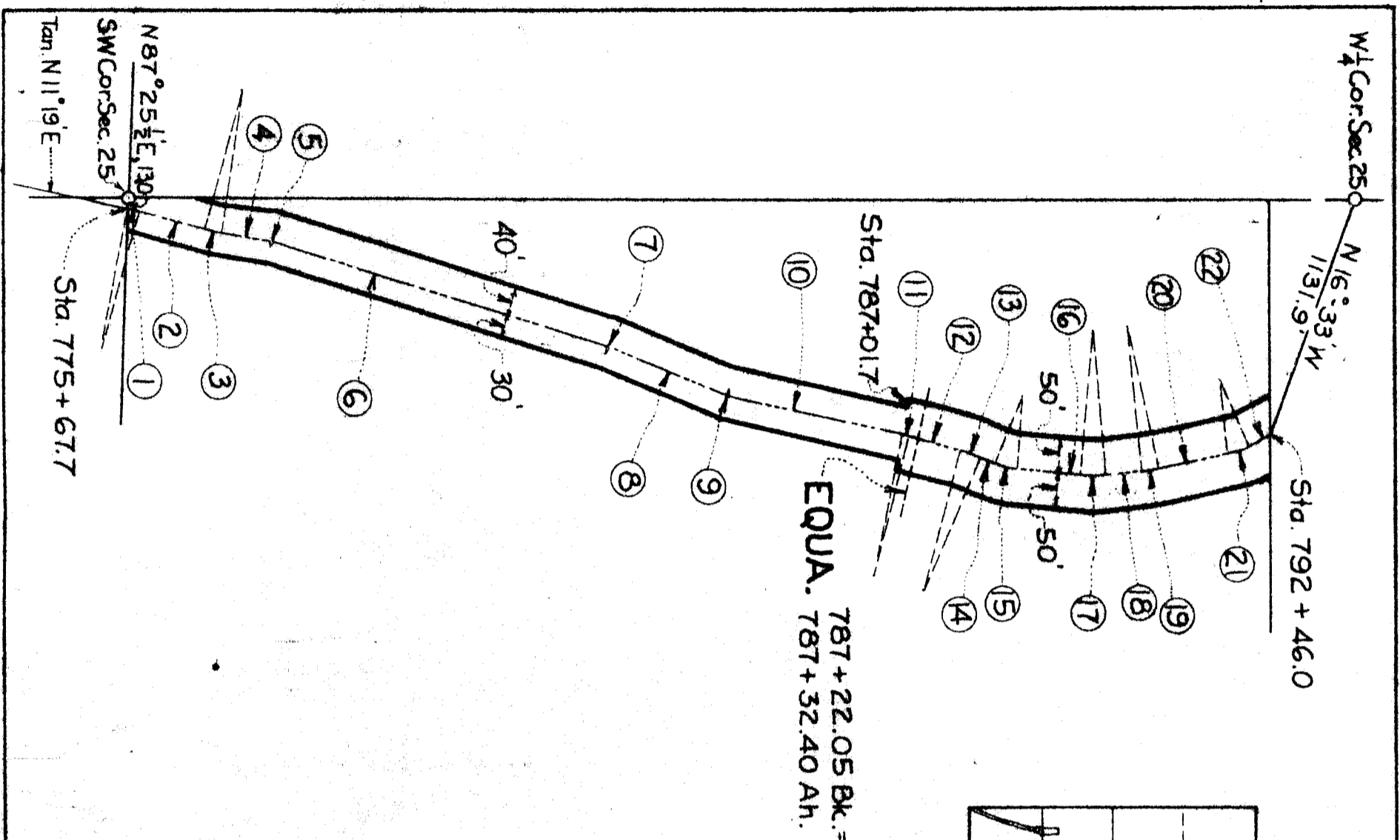


WILLIAM M. WADE & WIFE EMMA M.
 A PART OF S. 2 N.W. 4 Sec. 19
 T. 7N., R. 1W., S. 1M.
 Total 142 Acres

Scale 1/4" = 200'

DEPARTMENT OF THE INTERIOR
 BUREAU OF RECLAMATION
 OGDEN RIVER PROJECT, UTAH
 RIGHTS OF WAY
 OGDEN BRIGHAM CANAL

DATE: 12-1-1944
 DRAWN BY: G.A.A.
 CHECKED BY: G.A.A.
 TITLE: OGDEN BRIGHAM CANAL
 PROJECT: OGDEN RIVER PROJECT
 SHEET: 12-1-1944



NO	COURSE	LENGTH	RAD	TAN	ΔR or L
1		15.6	200.0	7.8	4° 29' R
2	N 15° 48' E	98.2			
3		20.5	200.0	10.2	5° 52' L
4	N 9° 56' E	72.5			
5		1.2	96	0.6	7° 11' R
6	N 17° 07' E	490.4			
7		1.0	96	0.5	6° 03' R
8	N 23° 10' E	180.1			
9		1.7	96	0.9	10° 18' L
10	N 12° 51' E	252.8			
11		8.6	200.0	4.4	2° 29' R
12	N 15° 20' E	75.0			
13		30.8	200.0	15.4	8° 49' R
14	N 24° 10' E	19.8			
15		33.0	100.0	16.7	18° 55' L
16	N 5° 14' E	90.8			
17		33.7	200.0	16.9	9° 40' L
18	N 4° 25' W	51.4			
19		24.8	200.0	12.4	7° 06' L
20	N 11° 32' W	100.2			
21		29.1	100.0	14.6	16° 39' L
22	N 28° 11' W	36.7			

APPOLUS TAYLOR ET AL
 A part of W2 SW $\frac{1}{4}$ Sec. 25
 T8N., R2W., S.L.M.
 Total 3.02 Acres.

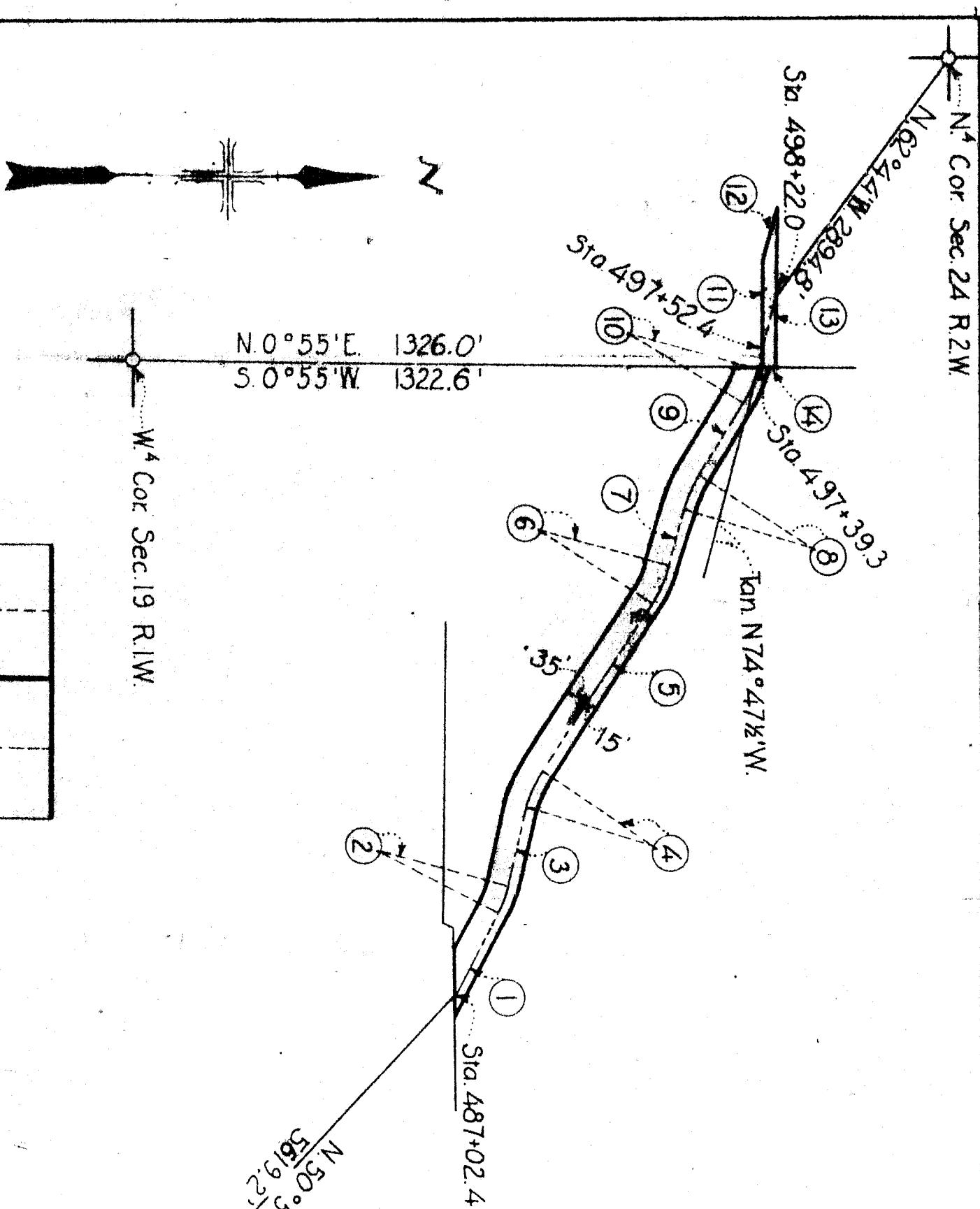
Scale 1 in. = 200 ft.

DEPARTMENT OF THE INTERIOR
 BUREAU OF RECLAMATION
 OGDEN RIVER PROJECT - UTAH
 RIGHTS OF WAY
 OGDEN BRIGHAM CANAL

DRAWN: *E.P.G.* SUBMITTED: _____
 TRACED: *E.P.G.* RECHECKED: _____
 CHECKED: *F.W.R.* APPROVED: _____

4-FD-171 OGDEN DT. 4-5-35

No	COURSE	LENGTH	RAD.	TAN Δ	R. Δ
1.	N. 63° 54' W.	144.5			
2.		37.6	2000	18.8	10° 46' L.
3.	N. 74° 40' W.	117.6			
4.		61.0	2000	30.7	17° 28' R.
5.	N. 57° 11' W.	293.8			
6.		58.9	2000	29.6	16° 52' L.
7.	N. 74° 03' W.	85.2			
8.		55.7	2000	28.0	15° 58' R.
9.	N. 50° 05' W.	124.3			
10.		58.3	2000	29.3	16° 42' L.
11.	N. 89° 22' W.	169.8			
12.	N. 76° 20' W.	69.6			
13.	S. 89° 22' E.	237.4			
14.	S. 0° 36' W.	16.4			



CHANCEY W. RHEES
 A part of W²NW⁴ Sec 19
 T7N, R1W, S1M.
 A part of NE⁴NE⁴Sec 24
 T7N, R2W, S1M.
 Total 125 Acres

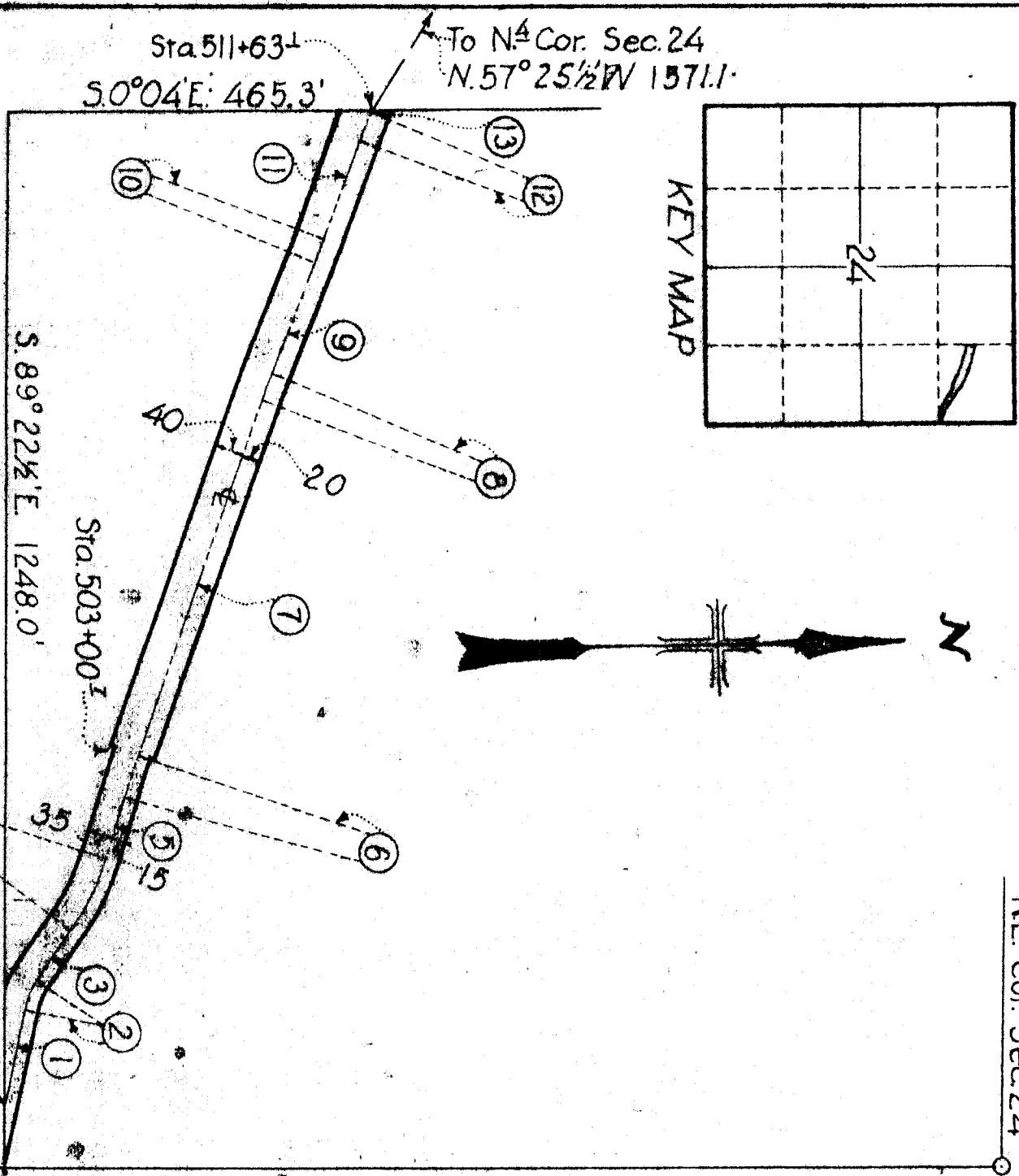
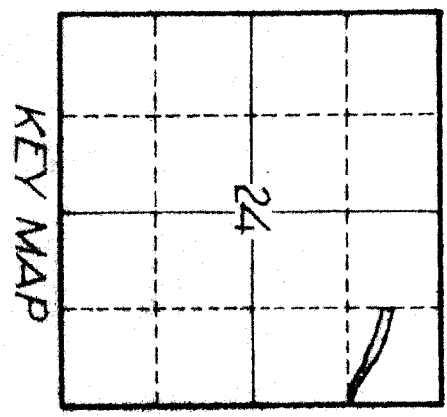
Scale 1 in = 200 ft.

DEPARTMENT OF THE INTERIOR
 BUREAU OF RECLAMATION
 OGDEN RIVER PROJECT-UTAH
 RIGHTS OF WAY
 OGDEN BRIGHAM CANAL

DRAWN: C.I.S. SUBMITTED:
 TRACED: F.W.R. RECOMMENDED:
 CHECKED: C.M.A. APPROVED:

41-D-153. P. 2-4-34

NE. Cor. Sec. 24



No	COURSE	LENGTH	RAD	TAN	Δ R ² L.
1	N 76° 20' 1/2 W	122.6			
2		38.7	1000.0	19.6	22° 10' R.
3	N 54° 10' W	77.2			
4		99.8	300.0	50.4	19° 03' R.
5	N 73° 13 1/2 W	84.1			
6		56.3	1000.0	28.2	3° 13' R.
7	N 70° 00' W	47.5			
8		35.2	1000.0	17.6	2° 01' R.
9	N 67° 59' W	147.3			
10		32.6	1000.0	16.3	1° 52' L.
11	N 69° 51' W	130.1			
12		40.7	1000.0	20.4	2° 20' R.
13	N 67° 31' W	2.0			

JAMES JENSEN
 A part of NE 1/4 NE 1/4 Sec 24
 T7N, R2W, S1M
 Total 1.68 Acres


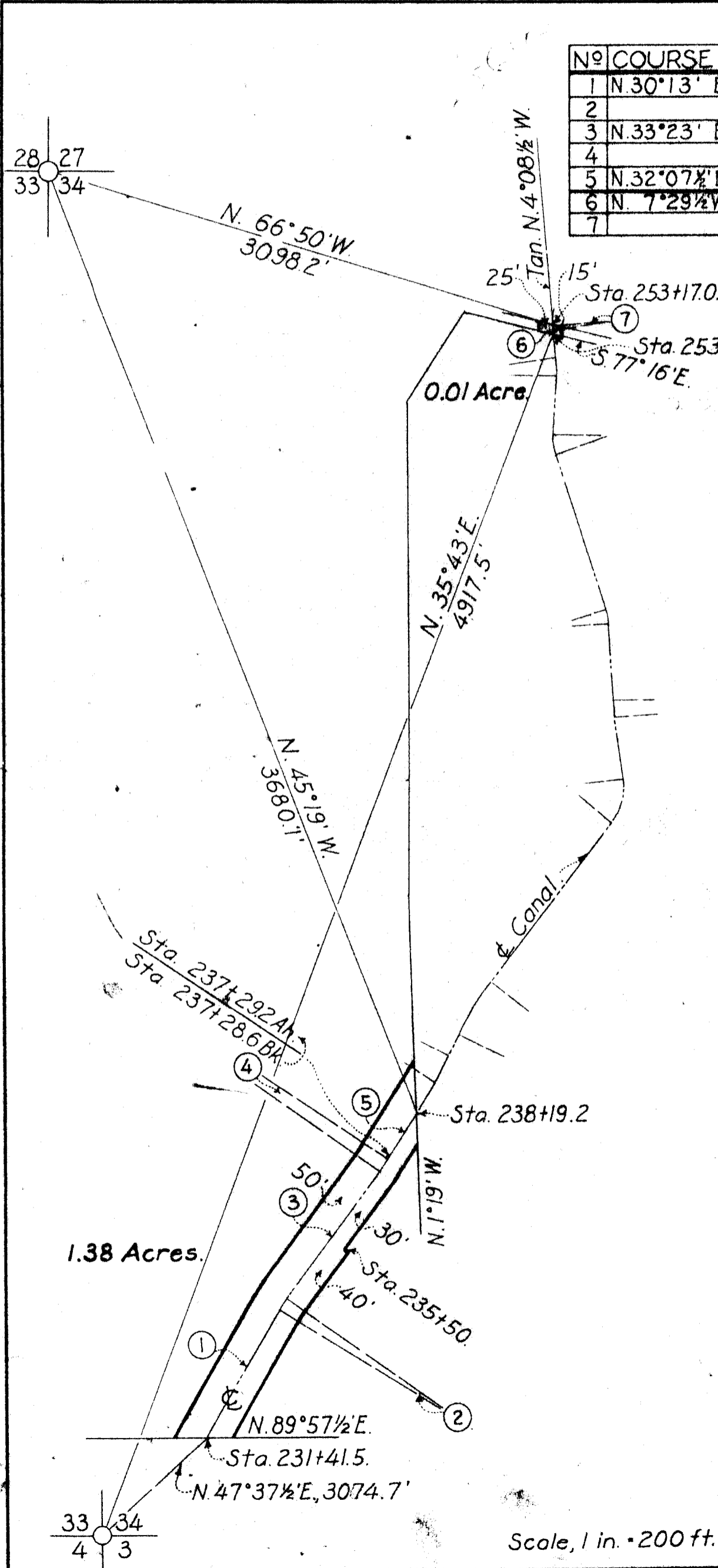
E4 Cor. Sec. 24

Scale 1 in = 200 ft

DEPARTMENT OF THE INTERIOR
 BUREAU OF RECLAMATION
 OGDEN RIVER PROJECT-UTAH
 RIGHTS OF WAY
 OGDEN-BRIGHAM CANAL

DESIGNED BY: C. S. JENSEN
 DRAWN BY: J. A. JENSEN
 CHECKED BY: J. A. JENSEN
 DATE: 11-20-34

No	COURSE	LENGTH	RAD.	TAN.	Δ, R. & L.
1	N. 30° 13' E.	258.4			
2		22.1	4000.0	11.1	3° 10' R.
3	N. 33° 23' E.	280.8			
4		22.0	10000.0	11.0	1° 15 1/2' E.
5	N. 32° 07 1/2' E.	93.8			
6	N. 7° 29 1/2' W.	9.9			
7		5.8	1000.0	2.9	3° 21' R.



KEY MAP.



OGDEN WHITE LIME CO.
 A part of NE 1/4 SW 1/4 & SE 1/4 NW 1/4 & NW 1/4 NE 1/4, Sec. 34,
 T. 7 N., R. 1 W., S.L.M.
 Total, 1.39 Acres.

DEPARTMENT OF THE INTERIOR
 BUREAU OF RECLAMATION
 OGDEN RIVER PROJECT-UTAH
 RIGHTS OF WAY
OGDEN-BRIGHAM CANAL

DRAWN: C. T. S. SUBMITTED: _____
 TRACED: P. S. B. RECOMMENDED: _____
 CHECKED: C. M. A. APPROVED: _____

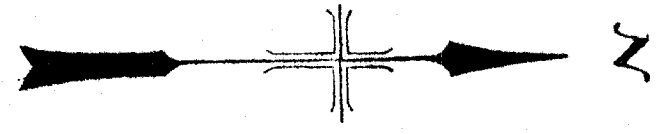
4-1-D-115, Ogden, Ut., 11-16-34

Scale, 1 in. = 200 ft.

28
33
27
34

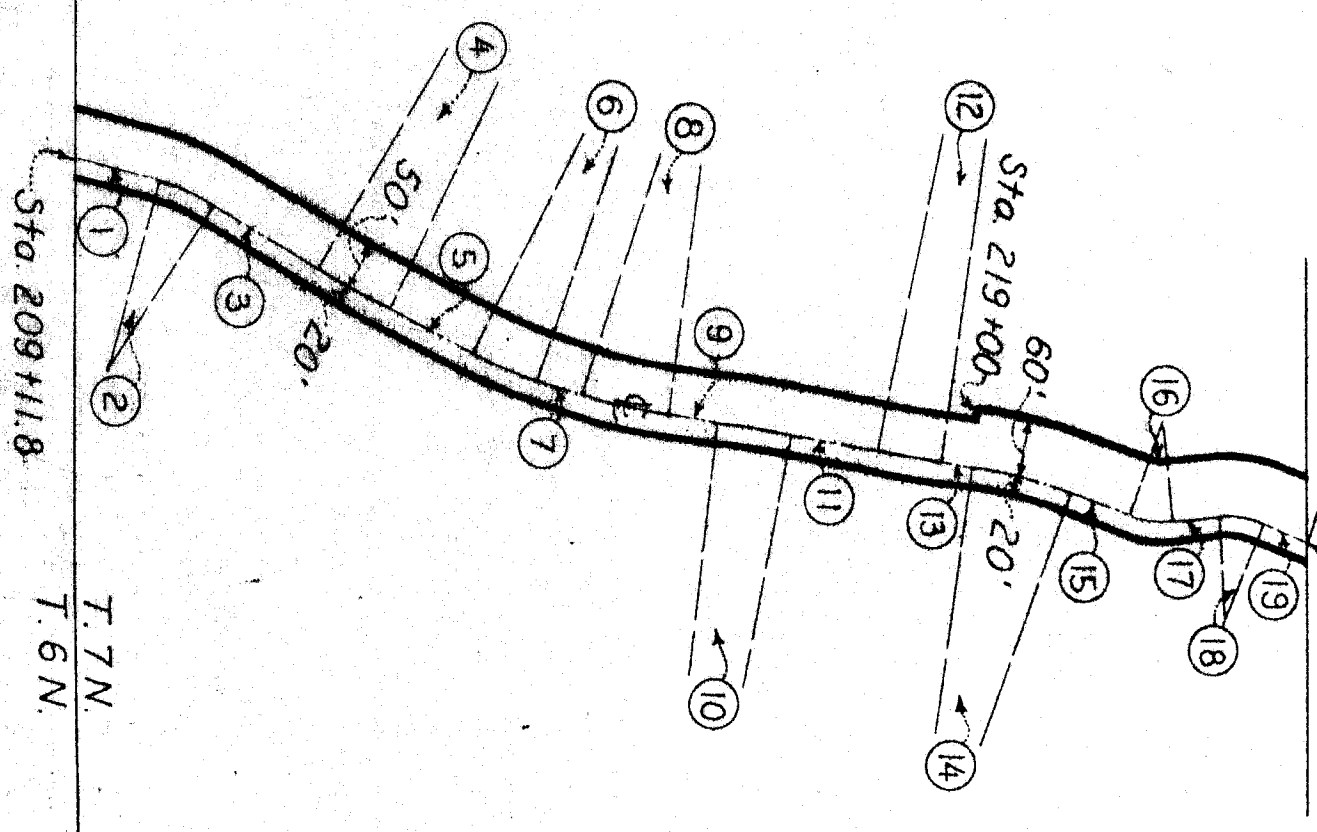
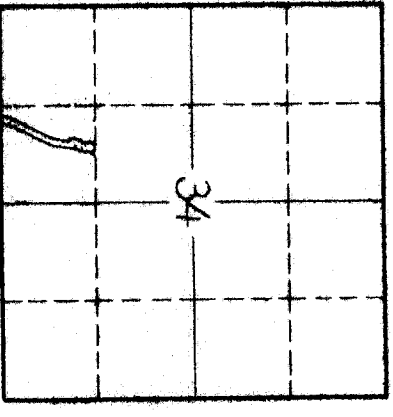
N. 25° 35' 8" W.
4385.7'

Sta. 222+64



N ^o	COURSE	LENGTH	RAD.	TAN.	Δ R. L.
1	N. 14° 36' E.	92.7			
2	N. 31° 55% E.	60.0	2000	30.2	17° 11% R
3	N. 31° 55% E.	127.7			
4	N. 27° 07% E.	83.5	10000	41.9	4° 47% L
5	N. 27° 07% E.	93.6			
6	N. 18° 17% E.	77.1	5000	38.6	8° 50' L
7	N. 18° 17% E.	45.6			
8	N. 7° 06% E.	97.6	5000	49.0	11° 11' L
9	N. 7° 06% E.	48.7			
10	N. 11° 37' E.	78.5	10000	39.4	4° 30% R
11	N. 11° 37' E.	90.5			
12	N. 7° 44' E.	67.8	10000	33.9	3° 53' L
13	N. 7° 44' E.	27.9			
14	N. 20° 24' E.	110.5	5000	55.5	12° 40' R
15	N. 20° 24' E.	61.9			
16	N. 6° 20' W.	46.6	1000	23.8	6° 44' L
17	N. 6° 20' W.	45.9			
18	N. 22° 41' E.	50.6	1000	25.9	29° 01' R
19	N. 22° 41' E.	45.5			

KEY MAP.



33
4
34
3

1523.5'
S. 89° 49' E.

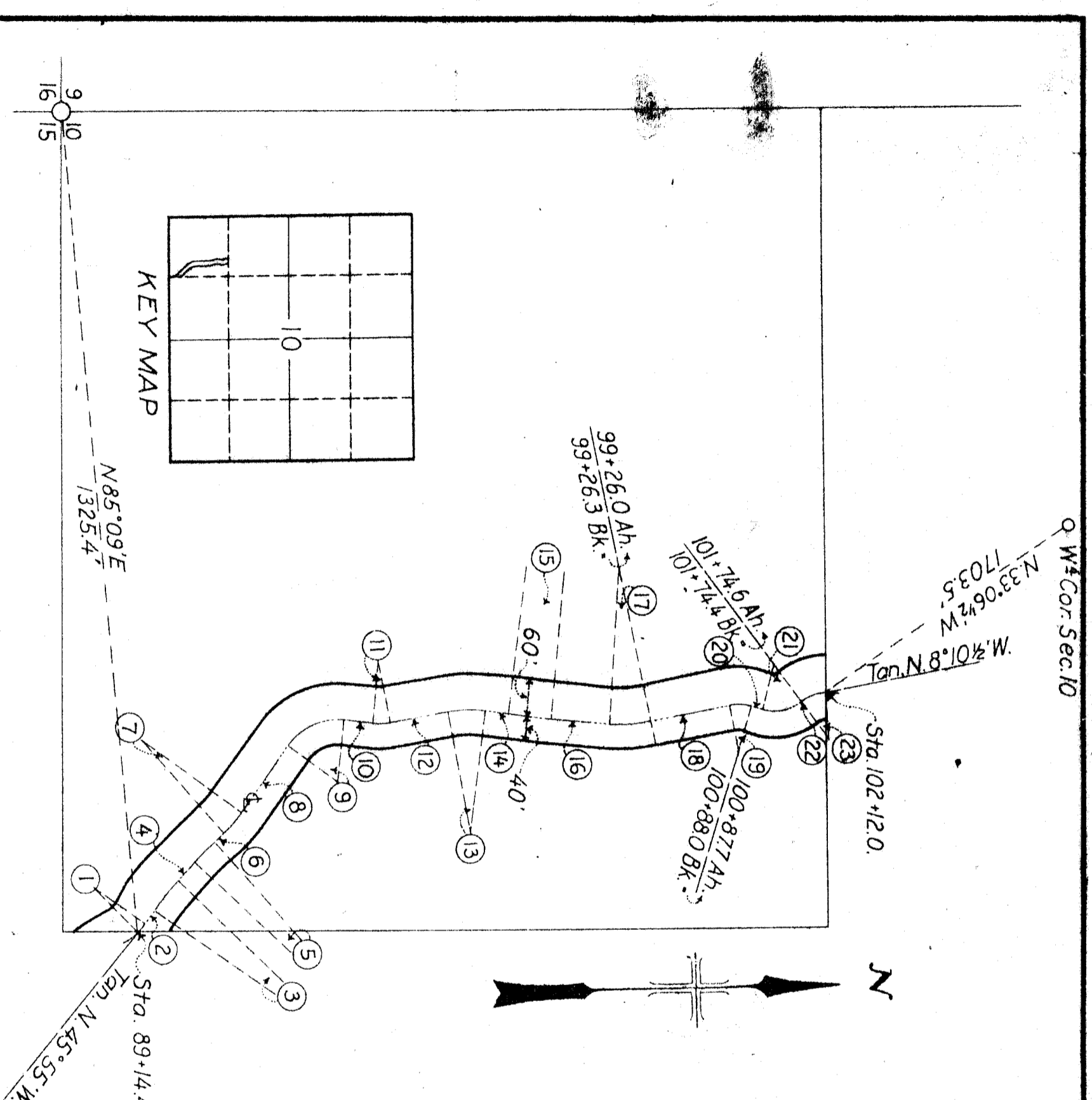
T. 7 N.
T. 6 N.

Scale, 1 in. = 200 ft.

JAMES E. RANDALL
 Agent of SE 4 SW 4, Sec. 34,
 T. 7 N., R. 1 W., S. 1 M.
 Total - 2.26 Acres.

DEPARTMENT OF LAND AND MINES
 BUREAU OF FIELD SURVEYING
 OGDEN RIVER PROJECT-UTAH
 RIGHTS OF WAY
 OGDEN-BRIGHAM CANAL

PROJECT: O.T.S. QUANTIFIED
 DRAWN: P.S.B.
 CHECKED: E.B.A.
 41-D-113 Ogdem, Ut. N-15-34



No	COURSE	LENGTH	RADI	TAN	ΔR% L
1		15.6	1000	7.8	8°57 1/2' L
2	N54°52 1/2' W.	29.6			
3		59.5	400.0	30.0	8°31 1/2' R
4	N46°21' W.	44.7			
5		45.5	500.0	22.7	5°13' R
6	N41°08' W.	21.2			
7		43.4	200.0	21.8	12°26' L
8	N53°34' W.	132.7			
9		104.1	1000	57.3	59°40' R
10	N6°06' E.	49.5			
11		27.7	1000	13.9	15°51 1/2' L
12	N19°45 1/2' W.	94.9			
13		62.9	200.0	31.7	18°05' R
14	N8°19 1/2' E.	40.1			
15		68.9	2000.0	34.5	1°58 1/2' L
16	N6°21' E.	96.4			
17		75.2	2500.0	37.9	17°14 1/2' L
18	N10°53 1/2' W.	126.3			
19		35.7	750.0	18.2	27°17' R
20	N16°23 1/2' E.	18.4			
21		68.3	750.0	36.8	52°21' L
22	N35°57 1/2' W.	1.0			
23		36.4	750	18.5	27°47' R

Scale, 1 in. = 200 ft.

GEO. M. WHEELWRIGHT.
 A part of SW 1/4 SW 1/4 Sec. 10,
 T. 6 N., R. 1 W., S. 1 M.
 Total, 2.92 Acres.

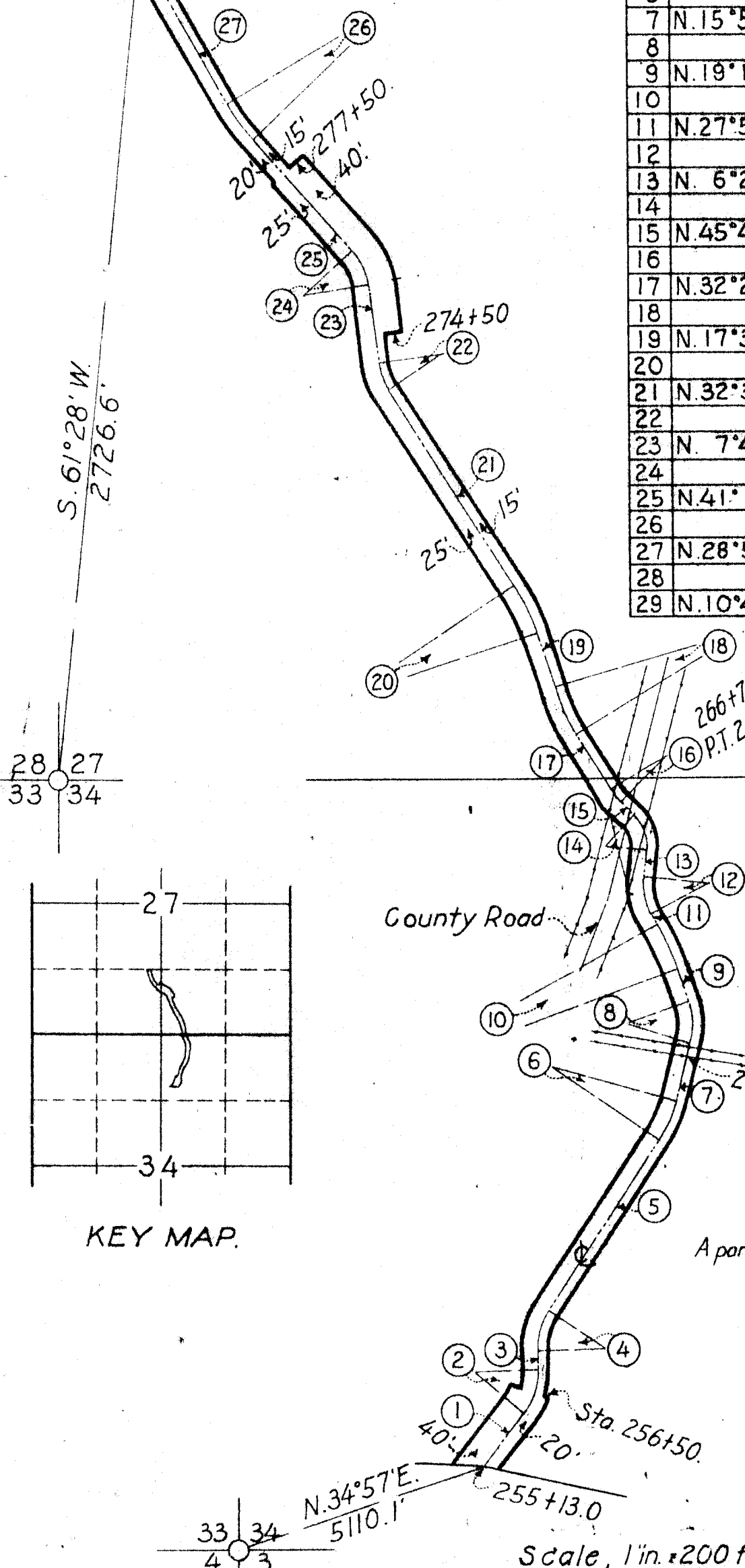
DEPARTMENT OF THE INTERIOR
 BUREAU OF RECLAMATION
 OGDEN RIVER PROJECT-UTAH
 RIGHTS OF WAY
 OGDEN-BRIGHAM CANAL

DRAWN: G.M.A. SUBMITTED: _____
 TRACED: P.S.B. RECOMMENDED: _____
 CHECKED: F.M.R. APPROVED: _____

41-D-107 Ogden, Ut., 11-8-34

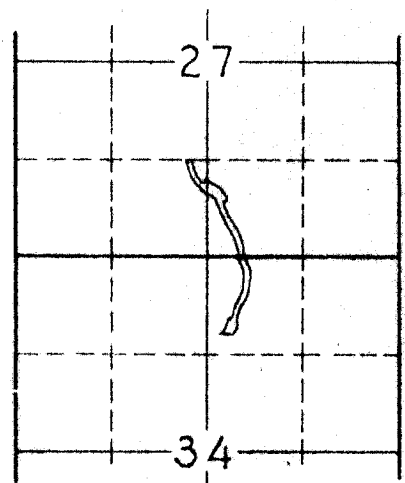
Nº	COURSE	LENGTH	RAD.	TAN.	Δ. R. L.
1	N. 38° 28' E.	103.2			
2		72.6	100.0	38.0	41° 37' L.
3	N. 3° 09' W.	19.5			
4		64.2	100.0	33.2	36° 46½' R.
5	N. 33° 37½' E.	315.0			
6		62.0	200.0	31.3	17° 46' L.
7	N. 15° 51½' E.	92.1			
8		61.2	100.0	31.6	35° 06' L.
9	N. 19° 14½' W.	59.2			
10		75.9	500.0	38.0	8° 42½' L.
11	N. 27° 57' W.	20.2			
12		60.8	100.0	30.9	34° 22½' R.
13	N. 6° 25½' E.	42.5			
14		59.2	65.0	31.8	52° 13' L.
15	N. 45° 47½' W.	33.3			
16		23.4	100.0	11.7	13° 23' R.
17	N. 32° 24½' W.	97.3			
18		77.2	300.0	38.9	14° 49' R.
19	N. 17° 35½' W.	86.7			
20		78.3	300.0	39.4	14° 58½' L.
21	N. 32° 34' W.	355.1			
22		43.3	100.0	22.0	24° 50' R.
23	N. 7° 44' W.	120.7			
24		58.4	100.0	30.0	33° 27' L.
25	N. 41° 11' W.	234.3			
26		64.0	300.0	32.1	12° 13½' R.
27	N. 28° 57½' W.	240.4			
28		31.8	100.0	16.0	18° 13' R.
29	N. 10° 44½' W.	27.2			

Sta. 281+85.
 County Road,
 S. 89° 14' E.



S. 61° 28' W.
 2726.6'

28 27
 33 34



KEY MAP.

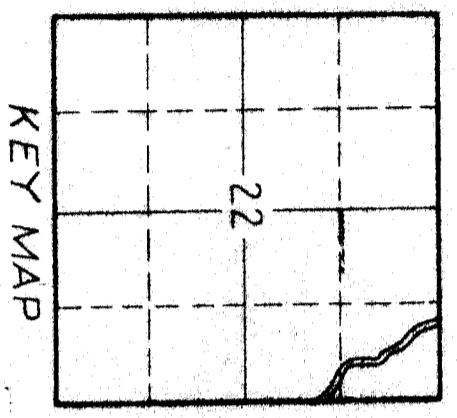
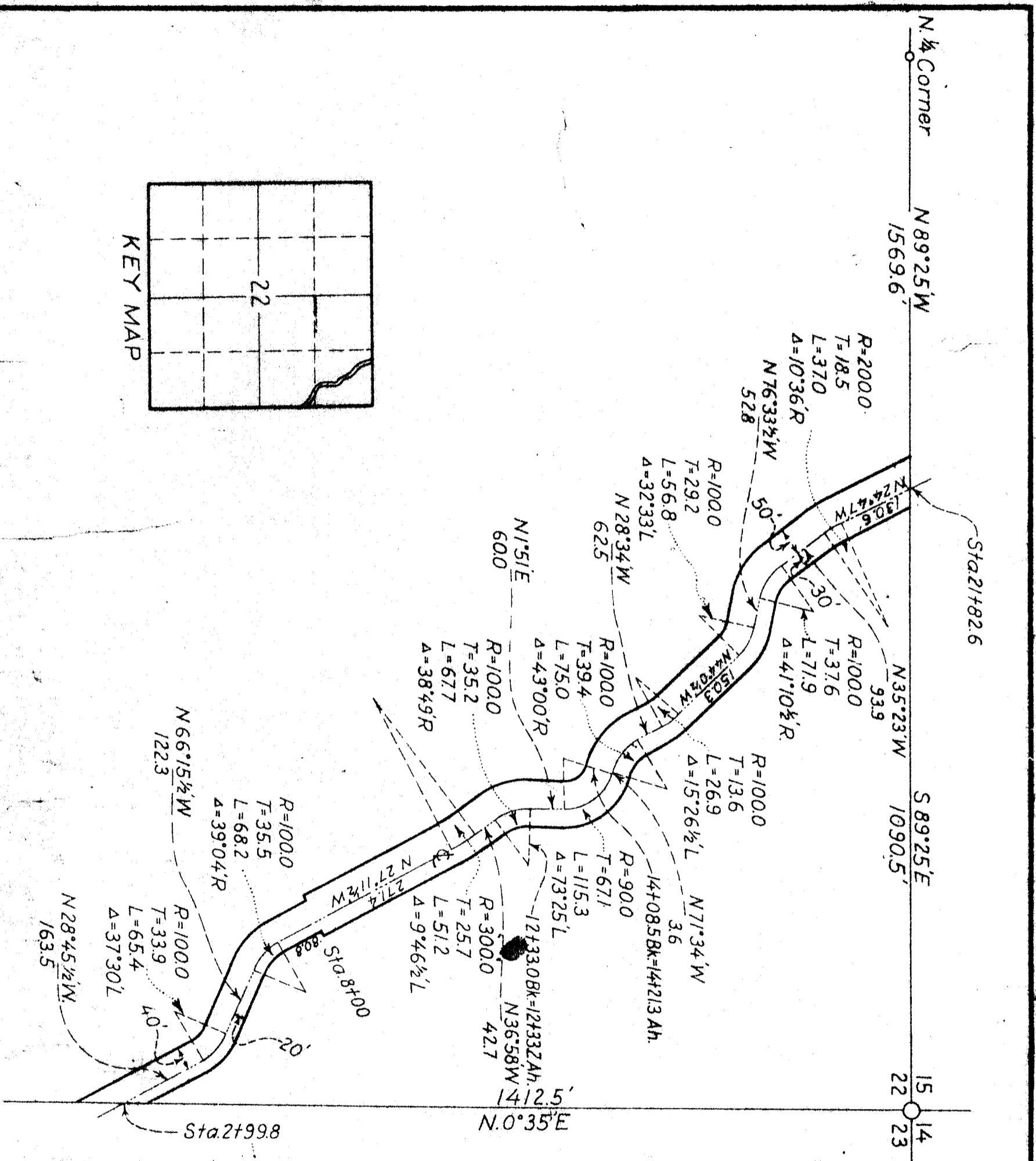
266+70.3 Ah.
 P.T. 266+77.3 Bk.-Equa.
 SEC. 27.
 SEC. 34.

262+20.4 Farm Road.
 S. 80° 34½' E.

HARRIET BARKER.
 A part of NW¼NE¼, Sec. 34, & SW¼SE¼ & SE¼SW¼, Sec. 27,
 T. 7N., R. 1W., S. L.M.
 Total, 2.65 Acres.

DEPARTMENT OF THE INTERIOR	
BUREAU OF RECLAMATION	
OGDEN RIVER PROJECT-UTAH	
RIGHTS OF WAY	
OGDEN-BRIGHAM CANAL	
DRAWN C.T.S.	SUBMITTED
TRACED P.S.B.	RECOMMENDED
CHECKED C.M.A.	APPROVED
4.1-D-119. Ogden, Ut., 11-22-34	

Scale, 1 in. = 200 ft.



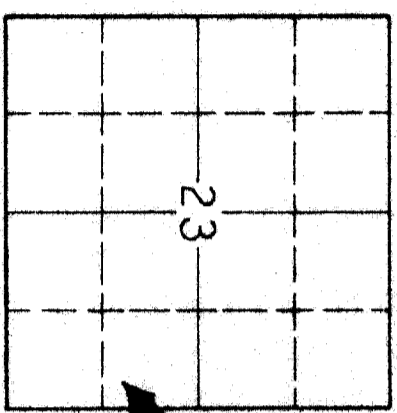
Scale: 1 in = 200 ft.



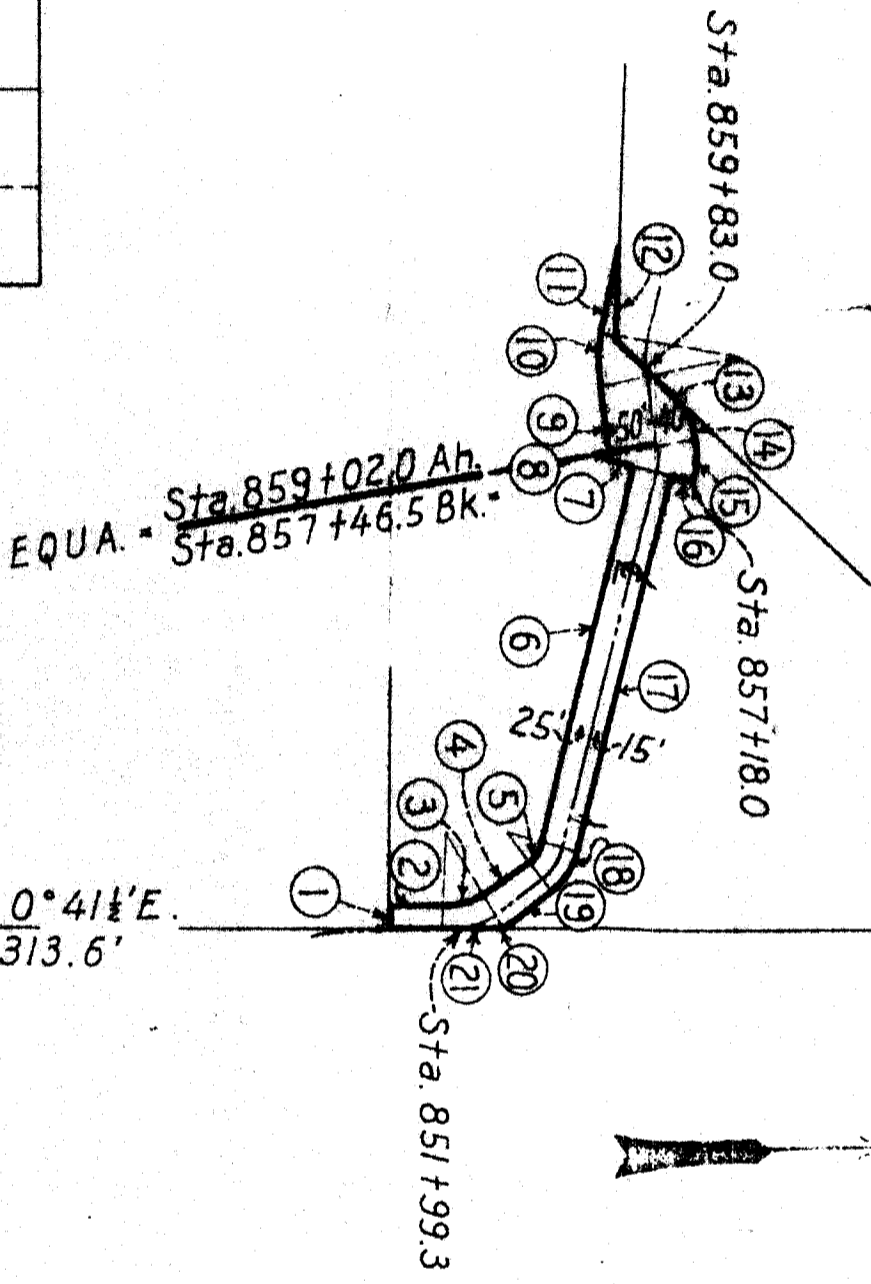
GRACE S. McMILLEN 1/6
 GEO. J. KELLY CO. 5/6
 A part E 2 NE 4 Sec. 22
 T. 6N, R. 1W SLM.
 Total 3.24 Acres.

DEPARTMENT OF THE INTERIOR BUREAU OF RECLAMATION OGDEN RIVER PROJECT-UTAH RIGHTS OF WAY OGDEN-BRIGHAM CANAL	DRAWN: C.T.S.-C.M.A. SUBMITTED TRACED: C.M.A. RECOMMENDED CHECKED: E.W.R. APPROVED 66-100 Ogden Utah 11-2-34
---	---

No	COURSE	LENGTH	RAD.	TAN	Δ R. & L.
1	West.	20.3			
2	N. 1°45' E.	56.9			
3		53.1	75.0	27.8	40°38½'L
4	N.38°53½' W.	52.3			
5		21.7	35.0	11.2	35°30½'L
6	N.74°24' W.	393.8			
7	S.15°36' W.	25.0			
8	N.86°40' W.	4.3			
9	S.81°04½' W.	73.4			
10		55.7	150.0	28.3	21°16'R
11	N.77°39½' W.	99.8			
12	S.87°31' E.	105.7			
13	N.44°05' E.	107.2			
14	N.81°04½' E.	31.6			
15		42.8	100.0	21.7	24°31½'R
16	S.15°36' W.	25.0			
17	S.74°24' E.	393.8			
18		46.5	75.0	24.0	35°30½'R
19	S.38°53½' E.	52.3			
20	S.36°31' E.	9.5			
21	S. 0°41½' W.	123.6			



KEY MAP



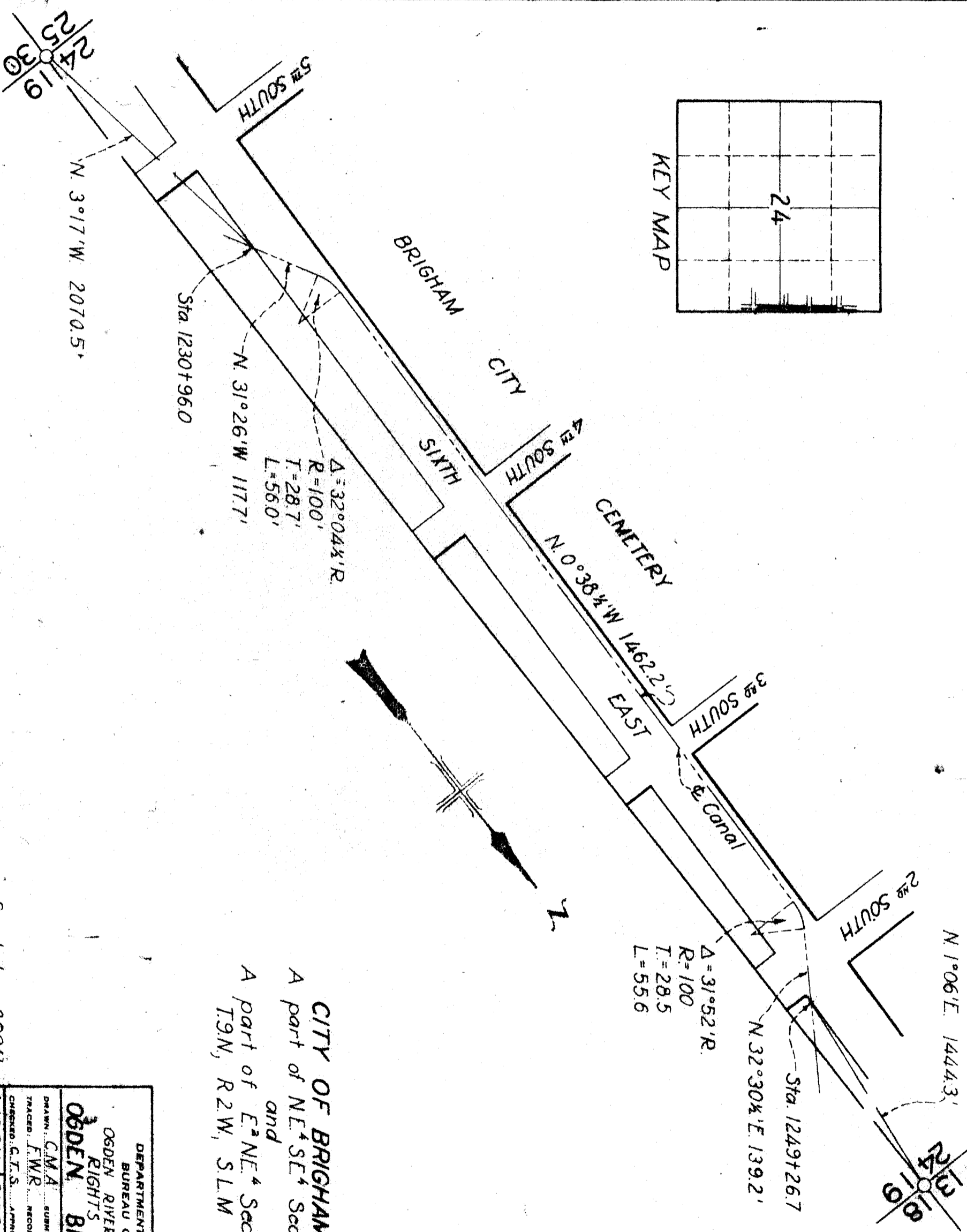
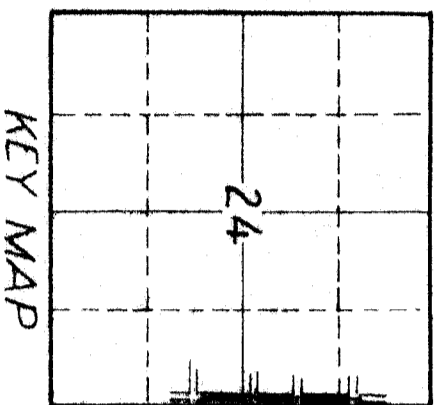
N. 0°41½' E.
1313.6'

SCALE - 1" = 200'

BOX ELDER COUNTY
Part of NE 4 SE 4 Sec. 23,
T. 8 N., R. 2 W., S. 1 M.
Total - 0.74 Acre.

DEPARTMENT OF THE INTERIOR
BUREAU OF RECLAMATION
OGDEN RIVER PROJECT - UTAH
RIGHTS OF WAY
OGDEN-BRIGHAM CANAL

DRAWN: C.M.A. SUBMITTED: _____
TRACED: P.S.B. RECOMMENDED: _____
CHECKED: J.M.R. APPROVED: _____
4-I-D-176A OGDEN, UT, 1-16-36.

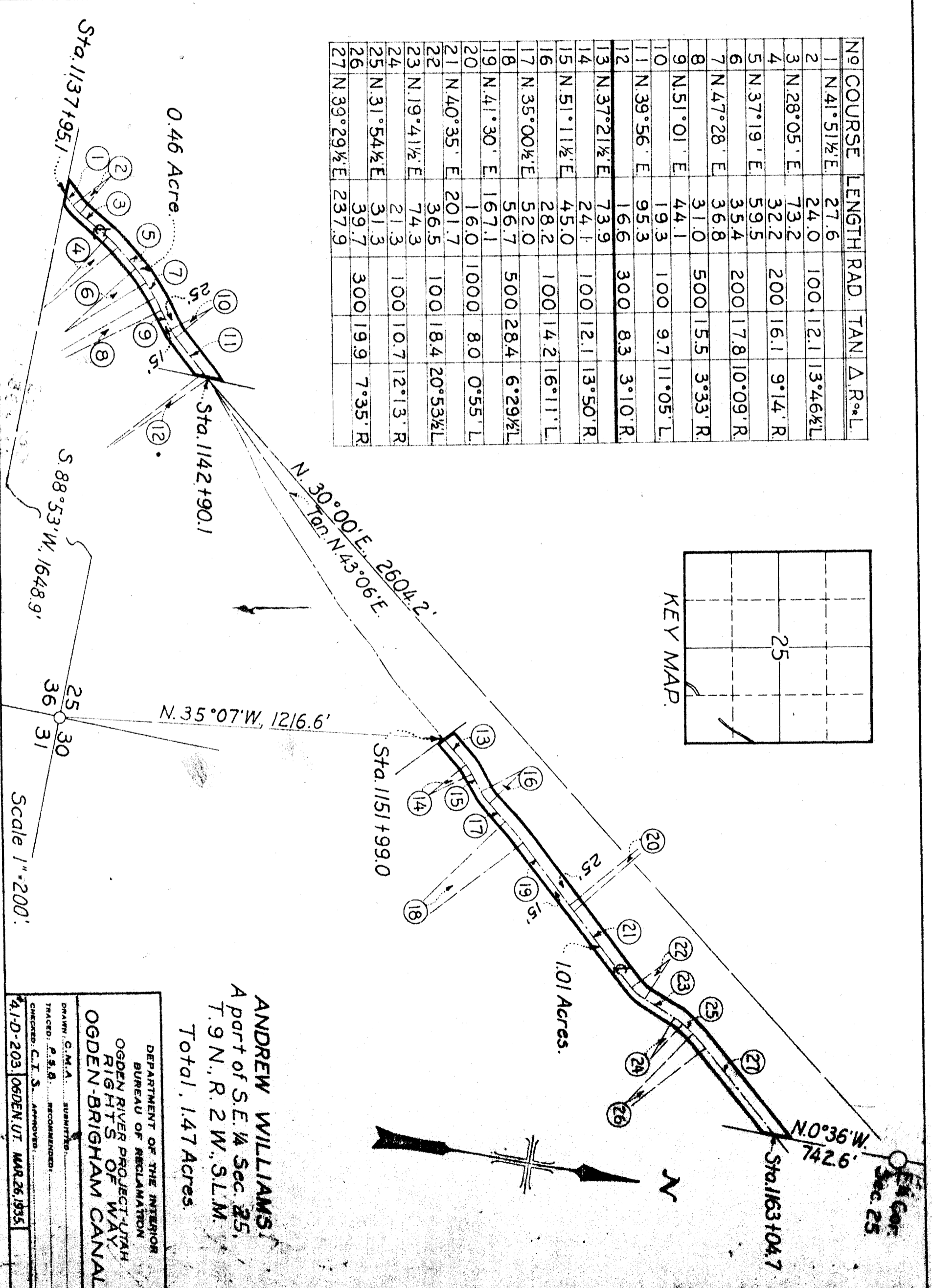
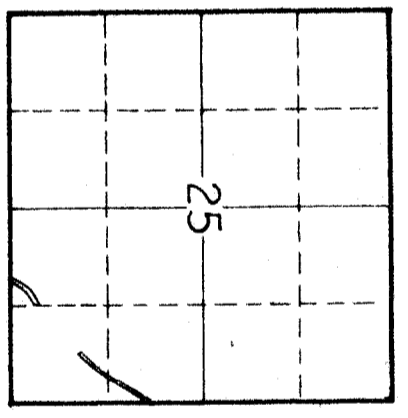


CITY OF BRIGHAM
 A part of NE⁴ SE⁴ Sec 24
 and
 A part of E² NE⁴ Sec 24
 T.9N, R.2W, S.1M

Scale 1 in. = 200 ft.

DEPARTMENT OF THE INTERIOR	
BUREAU OF RECLAMATION	
OGDEN RIVER PROJECT - UTAH	
RIGHTS OF WAY	
OGDEN BRIGHAM CANAL	
DRAWN: C.M.A.	SUBMITTED:
TRACED: F.W.R.	RECOMMENDED:
CHECKED: C.T.S.	APPROVED:
4-10-211	OGDEN, UT MAR 29 33

No	COURSE	LENGTH	RAD.	TAN.	Δ.R.*L.
1	N.41°51½'E.	27.6			
2		24.0	100	12.1	13°46½L
3	N.28°05'E.	73.2			
4		32.2	200	16.1	9°14'R
5	N.37°19'E.	59.5			
6		35.4	200	17.8	10°09'R
7	N.47°28'E.	36.8			
8		31.0	500	15.5	3°33'R
9	N.51°01'E.	44.1			
10		19.3	100	9.7	11°05'L
11	N.39°56'E.	95.3			
12		16.6	300	8.3	3°10'R
13	N.37°21½'E.	73.9			
14		24.1	100	12.1	13°50'R
15	N.51°11½'E.	45.0			
16		28.2	100	14.2	16°11'L
17	N.35°00½'E.	52.0			
18		56.7	500	28.4	6°29½L
19	N.41°30'E.	167.1			
20		16.0	1000	8.0	0°55'L
21	N.40°35'E.	201.7			
22		36.5	100	18.4	20°53½L
23	N.19°41½'E.	74.3			
24		21.3	100	10.7	12°13'R
25	N.31°54½'E.	31.3			
26		39.7	300	19.9	7°35'R
27	N.39°29½'E.	237.9			

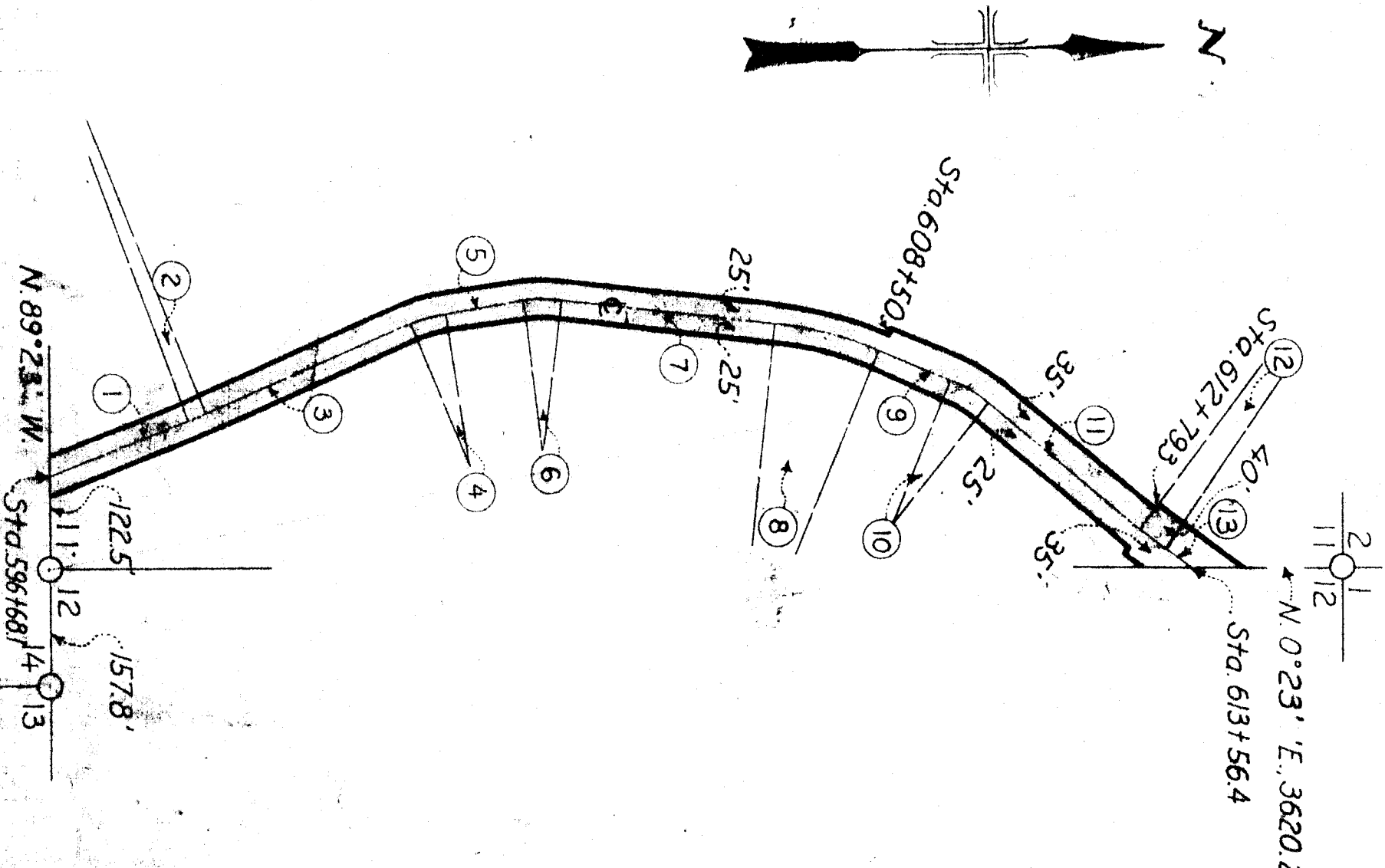


ANDREW WILLIAMS!
 A part of S.E. ¼ Sec. 25,
 T. 9 N., R. 2 W., S.L.M.
 Total, 1.47 Acres.

DEPARTMENT OF THE INTERIOR
 BUREAU OF RECLAMATION
 OGDEN RIVER PROJECT-UTAH
 RIGHTS OF WAY
 OGDEN-BRIGHAM CANAL

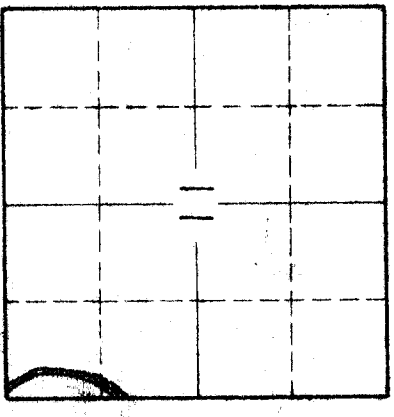
DRAWN: C.M.A. SUBMITTED
 TRACED: P.S.B. RECOMMENDED
 CHECKED: C.T.S. APPROVED

41-D-203 OGDEN UT. MAR. 26, 1935



NO	COURSE	LENGTH	RAD.	TAN	Δ R ² L.
1	N. 21° 06' W	201.3			
2		25.3	1,000.0	12.7	1° 27' L.
3	N. 22° 33' W	305.6			
4		49.3	200.0	24.7	14° 07' R.
5	N. 8° 26' W	108.8			
6		52.9	200.0	26.6	15° 10' R.
7	N. 6° 43' E	290.0			
8		144.3	500.0	72.6	16° 32' R.
9	N. 23° 15' E	105.9			
10		57.1	200.0	28.8	16° 21' R.
11	N. 39° 37' E	270.7			
12		43.0	1,000.0	21.5	2° 28' L.
13	N. 37° 09' E	37.1			

593+824
602+255
603+850
607+737
609+803
613+008



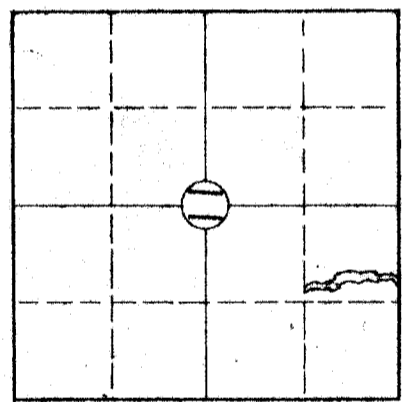
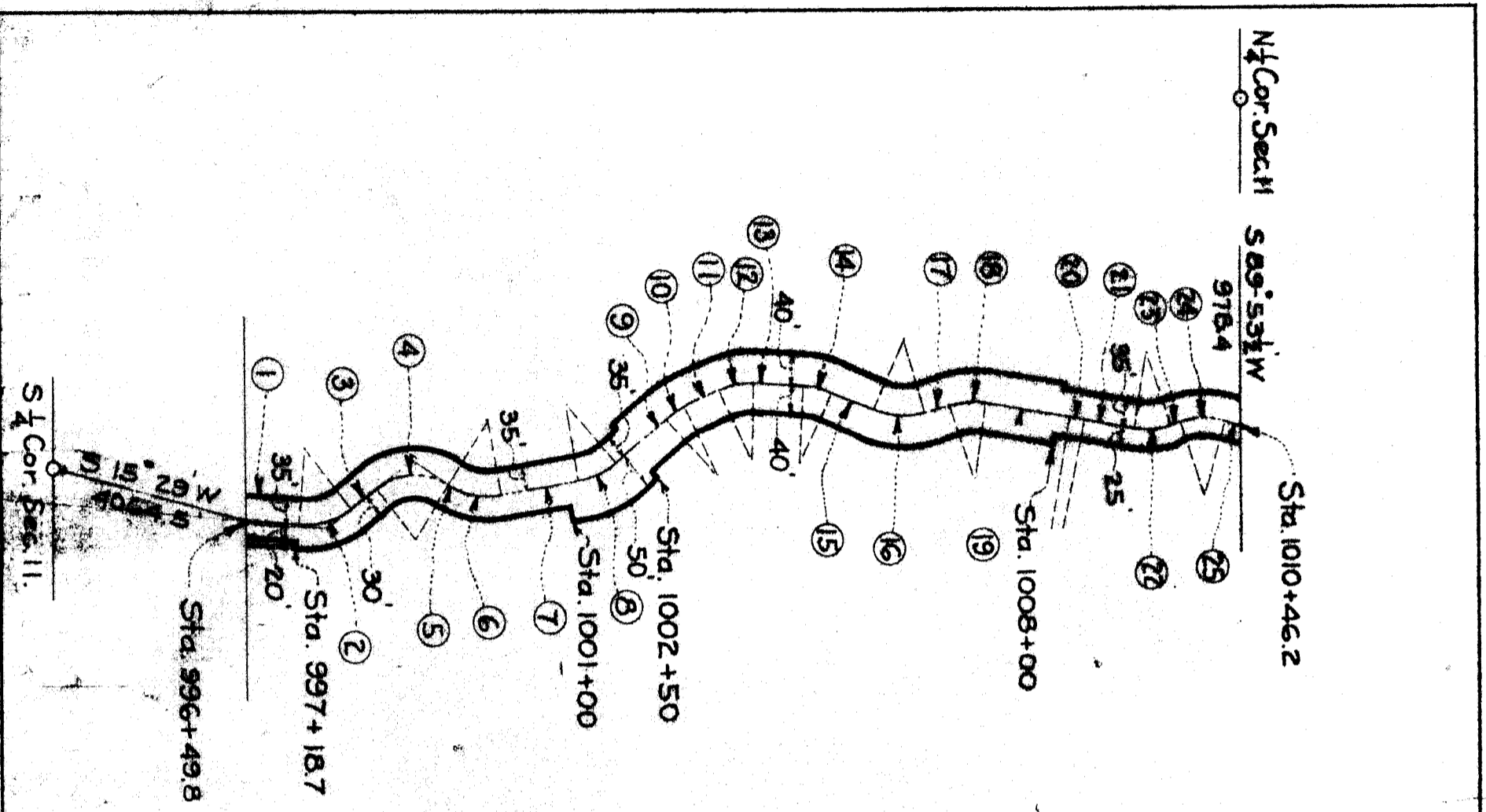
KEY MAP

W. B. WEDELL REALTY CO.
 A part of E² SE⁴ Sec. 11,
 T. 7 N., R. 2 W., S. 1 M.
 Total, 2.08 Acres.

DEPARTMENT OF THE INTERIOR
 BUREAU OF RECLAMATION
 OGDEN RIVER PROJECT, UTAH
 RIGHTS OF WAY
 OGDEN-BRIGHAM CANAL

Drawn: S.M.A.
 TRACED: E.S.B.
 CHECKED: J.E.P.
 A.D. 163 Ogden, Utah, 12/1/34

Scale 1 in. = 200 ft



KEY MAP



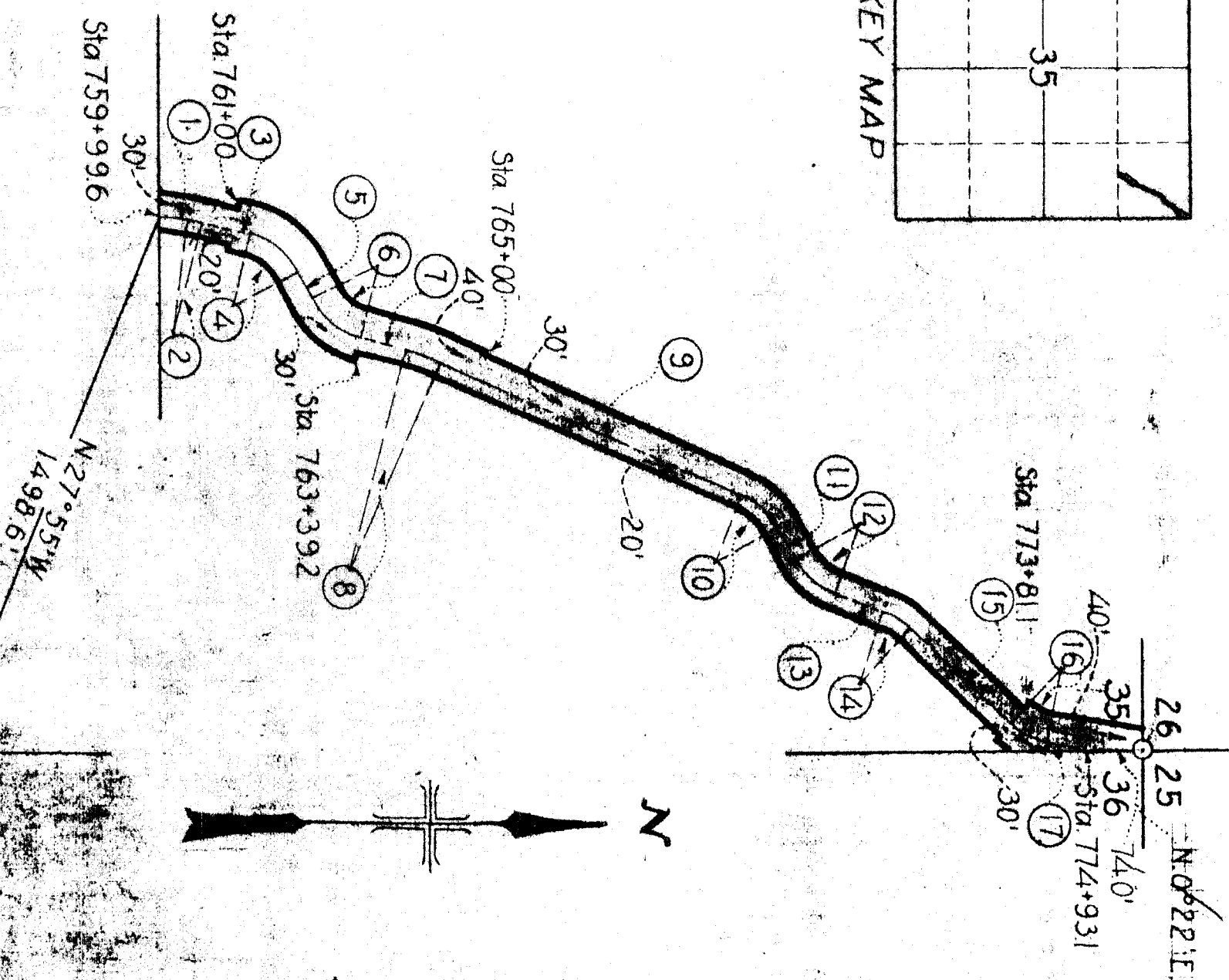
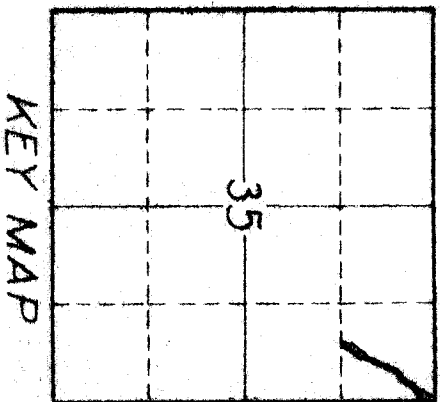
SCALE 1 in. = 200 ft.

No.	COURSE	LENGTH	RAD.	TAN.	ΔR or L
1	N 5° 14' E	68.9			
2		75.5	100.0	39.7	43° 15' L
3	N 39° 01' W	43.0			
4		99.3	80.0	57.2	71° 06' R
5	N 33° 05' E	0.9			
6		74.9	100.0	39.3	42° 56' L
7	N 9° 51' W	106.1			
8		54.5	100.0	28.0	31° 13' L
9	N 41° 05' W	87.4			
10		28.2	100.0	14.2	16° 09' R
11	N 24° 55' W	47.6			
12		49.9	100.0	25.4	28° 33' R
13	N 3° 38' E	66.2			
14		35.6	100.0	18.0	20° 26' R
15	N 24° 04' E	62.0			
16		71.3	100.0	37.2	40° 51' L
17	N 16° 47' W	34.4			
18		46.7	100.0	23.8	26° 44' R
19	N 9° 56' E	111.7			
20		18.6	1000.0	9.3	1° 04' R
21	N 11° 00' E	70.8			
22		52.2	100.0	26.7	29° 53' L
23	N 18° 52' W	11.4			
24		57.9	100.0	29.8	33° 11' R
25	N 14° 19' E	21.4			

A. P. DALTON
 A part of the NW 4 NE 4 Sec. 11
 T. 8 N., R. 2 W., S. 1. B. & M.
 Total 2.30 Acres

DEPARTMENT OF THE INTERIOR
 BUREAU OF RECLAMATION
 OGDEN RIVER PROJECT - UTAH
 RIGHTS OF WAY
 OGDEN - BRIGHAM CANAL

DESIGNED BY *E. P. Dalton*
 DRAWN BY *E. P. Dalton*
 CHECKED BY *C. T. S.*
 APPROVED BY *C. T. S.*
 DATE *4-18-35*

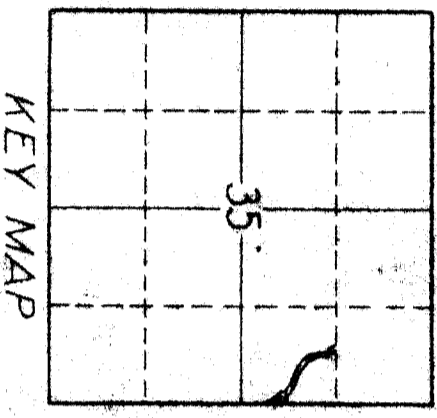
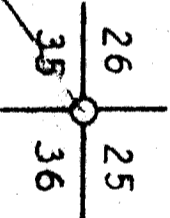


No	COURSE	LENGTH	RAD	TAN Δ	R. L.
1.	N. 62° 8' E.	41.3	1500	92	7° 00' R
2.	N. 13° 20' E.	18.3	1000	46.0	49° 22' R
3.	N. 62° 50' W	40.7	1000	45.2	48° 40' L
4.	N. 12° 10' E	62.9	3000	26.3	10° 01' R
5.	N. 24° 12' E	42.2	1000	34.0	37° 35' R
6.	N. 61° 47' E	48.5	1000	38.1	41° 42' L
7.	N. 20° 04' E	69.3	1000	20.7	23° 22' R
8.	N. 43° 27' E	186.6	1000	29.7	33° 08' L
9.	N. 10° 19' E	54.2			

JOHN J. WARD Et al
 A part of NE⁴NE⁴Sec 35,
 T.8N., R.2W., S.1M.
 Total 1.92 Acres

Scale 1 in = 200 ft

DEPARTMENT OF THE INTERIOR
 BUREAU OF RECLAMATION
 CEDEN RIVER PROJECT - UTAH
 RIGHTS OF WAY
 JOHN J. WARD ET AL



N ^o	COURSE	LENGTH	RAD	TAN Δ	Δ R ^o L.
1	N 10° 24' W	262.4			
2		77.2	75.0	42.4	58° 58' L
3	N 69° 22' W	111.7			
4		36.7	200.0	18.4	10° 30' R
5	N 58° 52' W	98.8			
6		49.9	200.0	25.0	14° 17' L
7	N 73° 09' W	21.3			
8		48.5	100.0	24.7	27° 46' R
9	N 45° 22' W	86.2			
10		69.4	500.0	34.8	7° 57' L
11	N 53° 20' W	45.1			
12		62.2	500.0	31.2	7° 08' R
13	N 46° 14' W	1.0			
14		92.5	100.0	49.8	52° 59' R
15	N 6° 47' E	22.3			
16		85.8	100.0	45.7	49° 10' L
17	N 42° 22' W	8.9			
18		85.2	100.0	45.4	48° 50' R
19	N 6° 28' E	10.0			

EQUA. Sta. 750 + 56.69 BK =
Sta. 750 + 64.10 Ah.

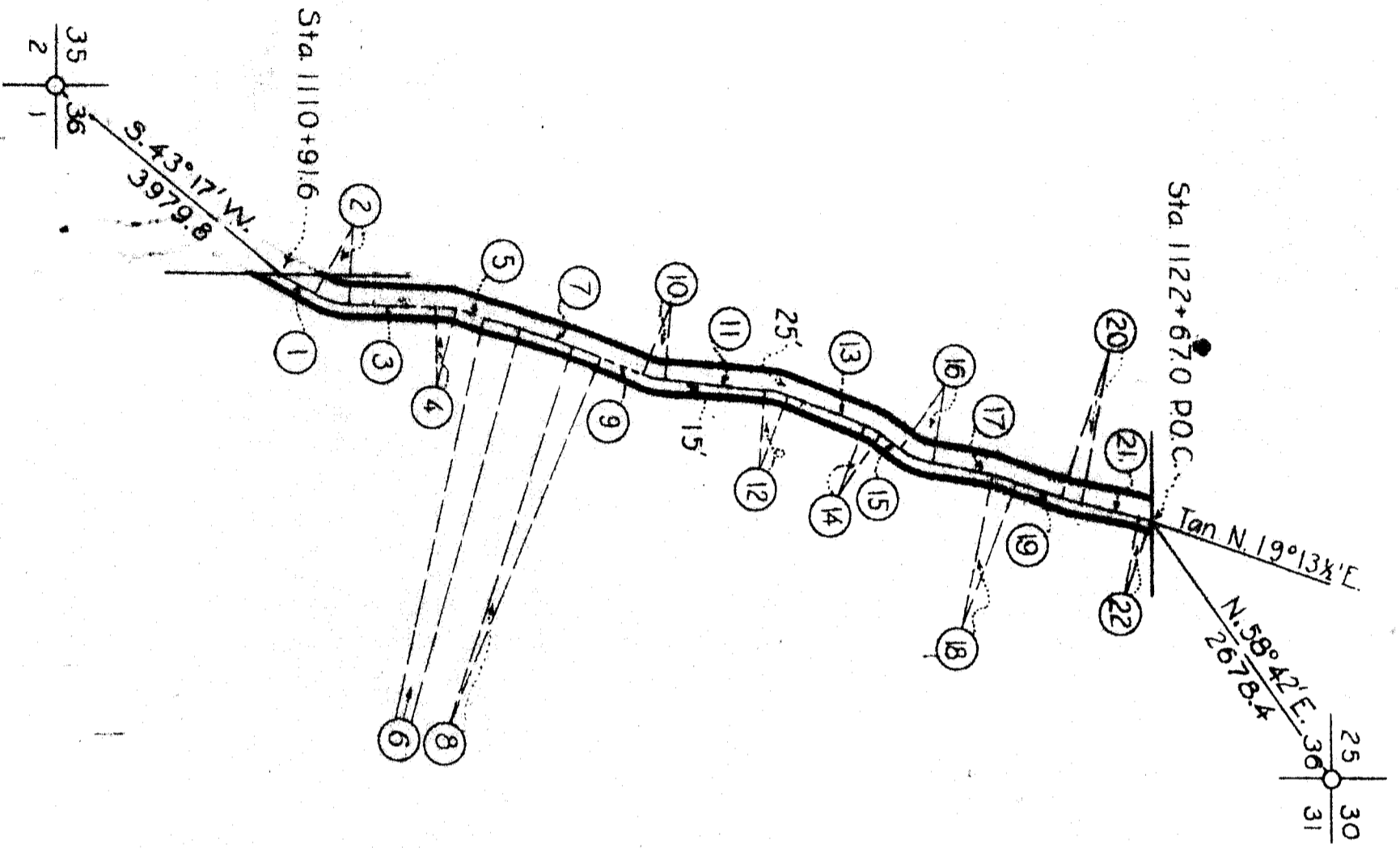
JOSIAH MARSH
A part of SE⁴ NE⁴ Sec. 35
T. 8 N., R. 2 W., S. 1 M.
Total 163 Acres

Revised: 4-13-35 E.V.C.
Checked: 4-29-35 F.W.R.

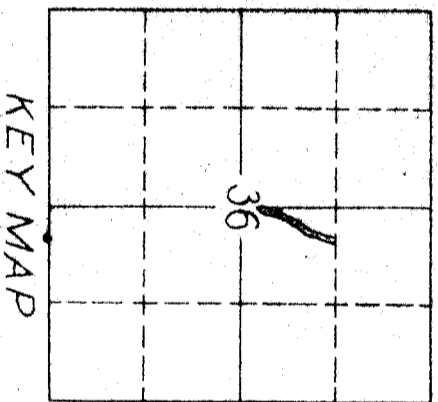
DEPARTMENT OF THE INTERIOR
BUREAU OF RECLAMATION
ARIZONA RIVER PROJECT - UTAH
WAYNE BRIDGEMAN CANAL

Sta. 747 + 17.1
Sta. 749 + 79.50
Sta. 759 + 99.6
E⁴ Cor Sec. 35
M 22° 05'

Scale 1 in. = 200 ft.



N ^o	COURSE	LENGTH	RADII	TAN	Δ R. & L.
1	N. 27° 38' E.	557			
2		468	100.	23.8	26° 48' L.
3	N. 0° 50' E.	114.4			
4		24.5	100.	12.3	14° 02' R.
5	N. 14° 52' E.	37.8			
6		486	1000.	24.3	2° 47' R.
7	N. 17° 39' E.	670			
8		429	500.	21.5	4° 55' R.
9	N. 22° 35' E.	560			
10		331	100.	16.7	18° 58' L.
11	N. 3° 36' E.	118.7			
12		300	100.	15.5	17° 38' R.
13	N. 21° 14' E.	108.9			
14		24.6	100.	12.4	14° 06' R.
15	N. 35° 20' E.	31.6			
16		43.4	100.	22.0	24° 51' L.
17	N. 10° 29' E.	82.1			
18		28.5	200.	14.3	8° 09' R.
19	N. 18° 39' E.	63.6			
20		27.2	200.	13.7	7° 47' L.
21	N. 10° 51' E.	74.6			
22		14.6	100.	7.3	8° 22' R.



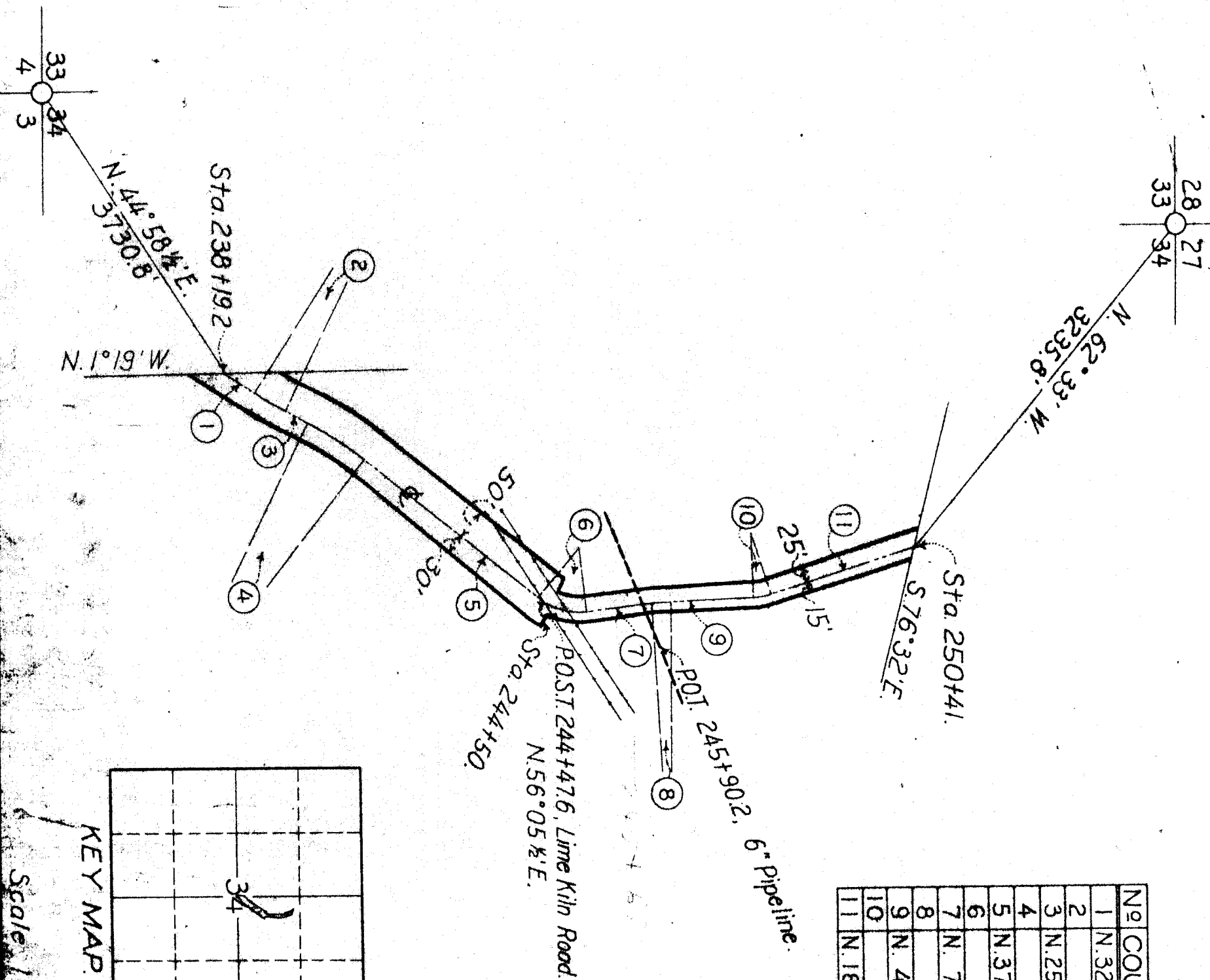
KEY MAP

A. S. WILLIAMS
 A part of SW 1/4 NE 4 Sec. 36
 T. 9 N., R. 2 W., S. 1 M.
 Total 1.07 Acres.

Scale 1 in. = 200 ft.

DEPARTMENT OF THE INTERIOR	
BUREAU OF RECLAMATION	
OGDEN RIVER PROJECT-UTAH	
RIGHTS OF WAY	
OGDEN-BRIGHTON CANAL	
DRAWN: CMA	SUBMITTED: _____
TRACED: KCA	RECOMMENDED: _____
CHECKED: CJS	APPROVED: _____
4-1-D-200	Ogden, Ut 3-21-35

NO	COURSE	LENGTH	RAD.	TAN.	Δ.R.L.
1	N.32°07½'E.	59.9			
2		58.5	5000.0	29.3	6'42½"L
3	N.25°25'E.	39.2			
4		105.1	5000.0	52.8	12'03'R
5	N.37°28'E.	344.9			
6		78.9	1000.0	41.6	45'13"L
7	N.7°45'W.	106.9			
8		32.2	5000.0	16.1	3'41½R
9	N.4°03½W.	134.7			
10		24.7	1000.0	12.4	14'09'L
11	N.18°12½W.	236.8			



KEY MAP

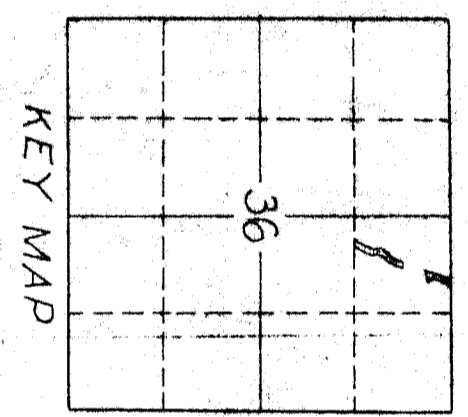
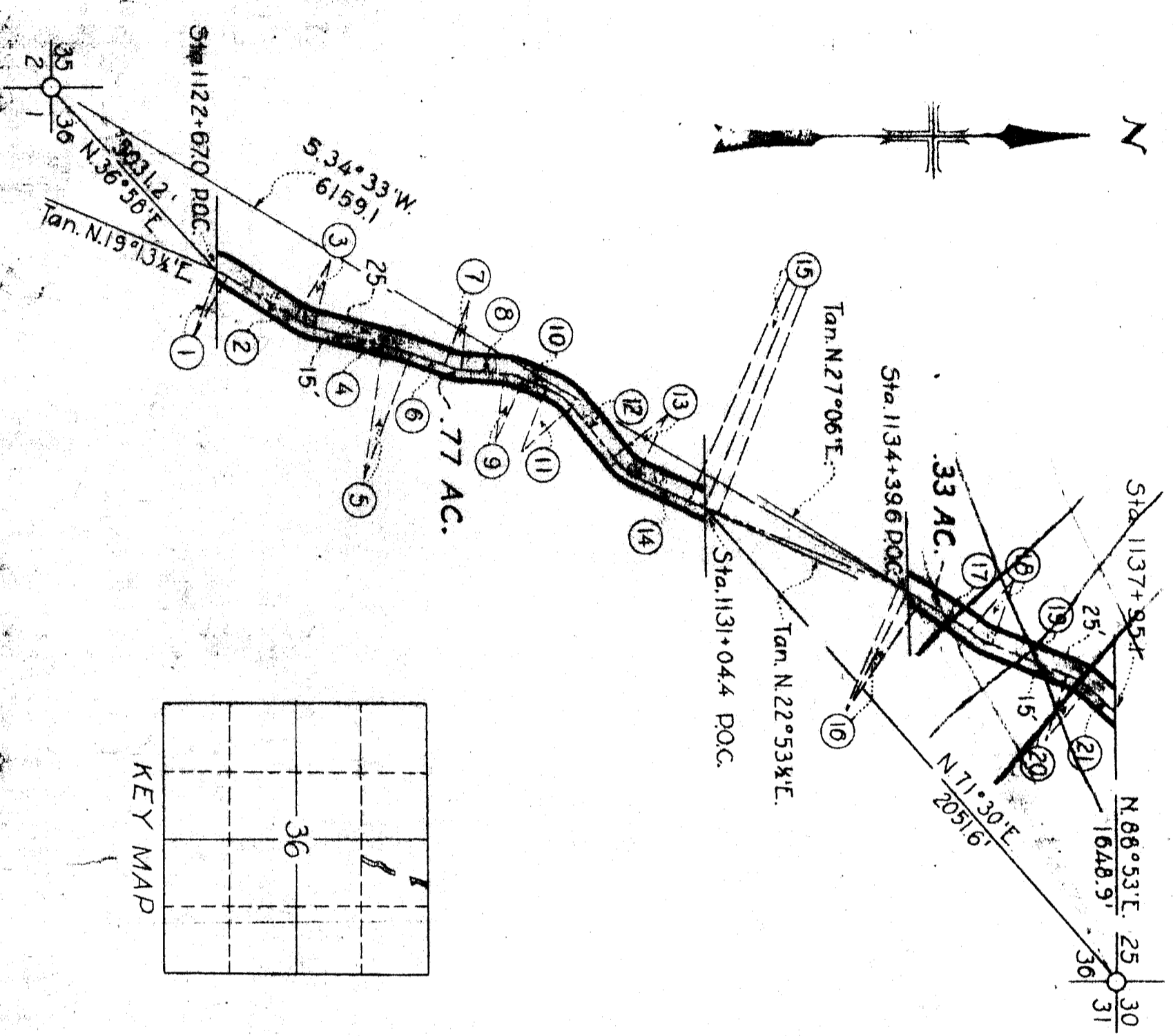
Scale 1 in = 200 ft

AMELIE on C. E. PETTIGREW.
 A part of SW¼NE¼, Sec. 34,
 T. 7N., R. 1W., S. 1M.
 Total, 1.68 Acres.

DEPARTMENT OF THE INTERIOR
 BUREAU OF RECLAMATION
 OGDEN RIVER PROJECT - UTAH
 RIGHTS OF WAY
 OGDEN-BRIGHAM CANAL

APPROVED: C. I. A. SUBMITTED: _____
 TRACER: P. S. B. RECOMMENDED BY: _____
 SUPERVISOR: C. M. A. APPROVED: _____

AD-416 Ogden, Utah, 11-22-34



No	COURSE	LENGTH	RADIUS	TAN	Δ	R $^{\circ}$ L
1		20.9	100.	10.5	12°00'R	
2	N.31°14'E.	120.8				
3		30.5	100.	15.4	17°30'L	
4	N.13°43'E.	112.2				
5		40.1	500.	20r	4°36'R	
6	N.18°19'E.	57.4				
7		23.3	100.	11.7	13°20'L	
8	N.4°59'E.	06.4				
9		28.9		14.5	16°33'R	
10	N.21°32'E.	35.5				
11		49.4	100.	25.2	28°19'R	
12	N.49°51'E.	95.5				
13		44.6	100.	22.6	25°32'L	
14	N.24°19'E.	87.0				
15		24.9	1000.	12.5	1°25'L	
16		20.1	200.	10.1	5°46'R	
17	N.32°52'E.	86.3				
18		39.0	100.	20.0	11°26'L	
19	N.21°26'E.	122.5				
20		35.6	100.	18.0	20°25'R	
21	N.41°51'E.	57.7				

W.M. PETERSON'S
 A part of NW 4, NE 4, Sec 36,
 T.9N., R.2W., S.1M.
 Total 0.77 Acres.

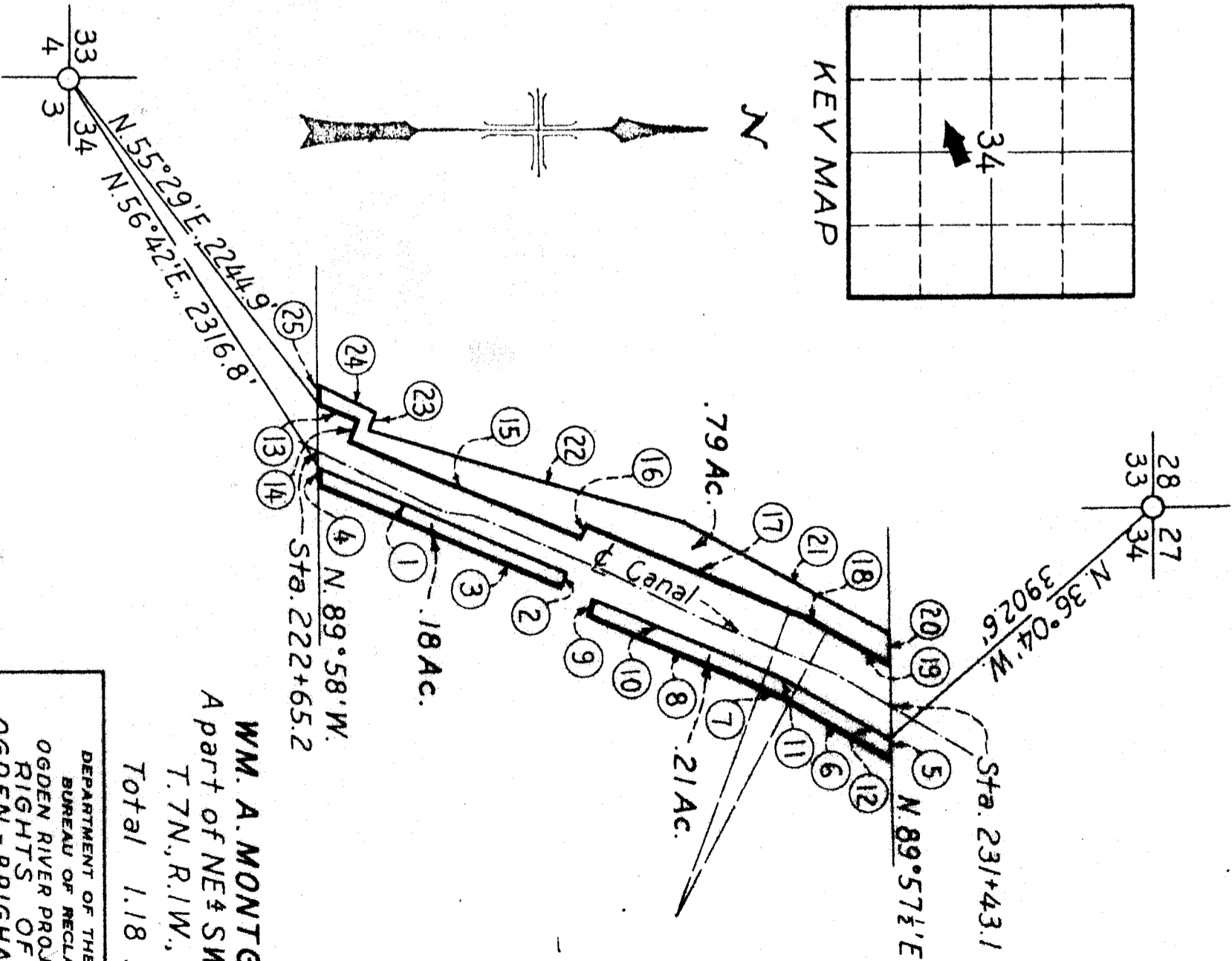
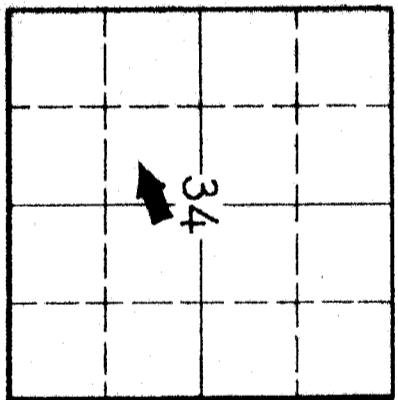
Scale 1 in = 200 ft

Rev. 3-25-36

DEPARTMENT OF THE INTERIOR
 BUREAU OF RECLAMATION
 OGDEN RIVER PROJECT-UTAH
 RIGHTS OF WAY
 OGDEN-BRIGHAM CANAL

CMA
 TRAVIS/KCA

No	COURSE	LENGTH	RAD.	TAN.	Δ, R. & L.
1	N.22°41'E.	394.3			
2	S.67°19'E.	200			
3	S.22°41'W.	385.9			
4	N.89°58'W.	21.7			
5	N.89°57½'E.	23.2			
6	S.30°13'W.	164.2			
7		44.7	340	224	7°32'L
8	S.22°41'W.	259.7			
9	N.67°19'W.	200			
10	N.22°41'E.	259.7			
11		47.3	360	237	7°32'R
12	N.30°13'E.	152.5			
13	N.22°41'E.	61.0			
14	S.67°19'E.	30.0			
15	N.22°41'E.	350.0			
16	N.67°19'W.	20.0			
17	N.22°41'E.	309.7			
18		59.2	450	296	7°32'R
19	N.30°13'E.	100.0			
20	S.89°57½'W.	41.1			
21	S.28°15'W.	324.0			
22	S.16°18'W.	458.1			
23	N.67°19'W.	28.8			
24	S.25°19'W.	95.5			
25	S.89°58'E.	27.0			



WM. A. MONTGOMERY,
 A part of NE¼ SW¼ Sec. 34,
 T. 7N., R. 1W., S. 1M.
 Total 1.18 Acres.

DEPARTMENT OF THE INTERIOR
 BUREAU OF RECLAMATION
 OGDEN RIVER PROJECT - UTAH
 RIGHTS OF WAY
 OGDEN - BRIGHAM CANAL

DRAWN: K.S.A. SUBMITTED:
 TRACED: P.S.B. RECOMMENDED:
 CHECKED: A.K.A. APPROVED:
 A.I-D-114A OGDEN UT, 9-1-35.

Scale 1"=200'